











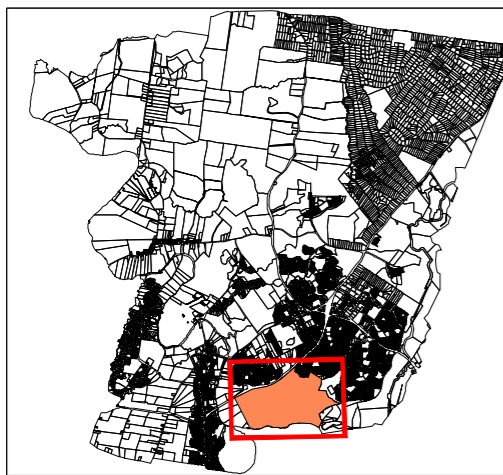
# Camden Contributions Plan 2011

## Spring Farm Drainage Land and Works

### Legend

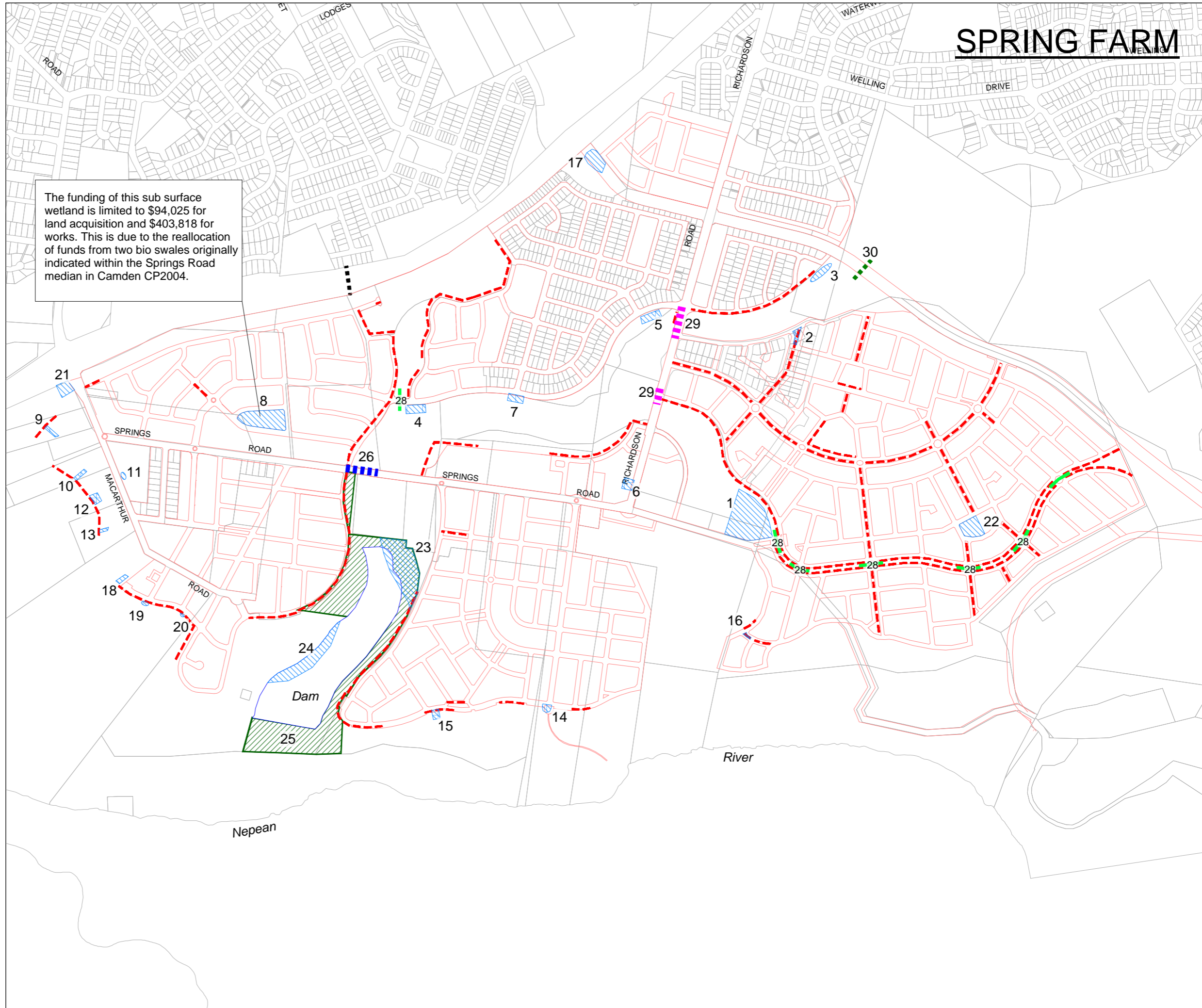
-  1 to 24 - Sub-Surface Wetlands
-  25 - Dam Reconstruction
-  26 - Bridgeworks
-  27 - Bio Ribbons
-  28 - Culvert Collector
-  29 - Culvert Richardson Road
-  30 - Culvert Link Road

**Cadastral**  
 Cadastral 04/03/2011 © Camden Council



Projection GDA 1994  
MGA Zone 56

Metres  
Scale: 1:8000 @ A3



The funding of this sub surface wetland is limited to \$94,025 for land acquisition and \$403,818 for works. This is due to the reallocation of funds from two bio swales originally indicated within the Springs Road median in Camden CP2004.

# SPRING FARM