




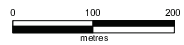
# PLAN OF MANAGEMENT

## Camden Bicentennial Equestrian Park/ Onslow Park

NATURAL ASSETS  
Map 4

### LEGEND

-  Subject Land
-  Saltmarsh
-  Carex Wetland - Dense
-  Carex Wetland - Sparse
-  Remnant Vegetation (SCRFV)
-  Revegetation
-  Drainage Line
-  Matahil Creek
-  Heritage Plantings
-  Old Farm Dam



This map has been prepared from Council records by the Land Information section. If you intend to rely on this information you should have this verified.

Camden Council accepts no responsibility for any errors or omissions. This map should not be reproduced without the permission of Camden Council.

 The Council of Camden  
37 John Street  
Camden, 2570  
Telephone: (02) 4656 7777  
Facsimile: (02) 4656 7829  
www.camden.nsw.gov.au

