
















LEGEND

-  Entry Points
-  Seating Areas
-  Points of Interest
-  Water way
-  Town Farm
-  Camden Airport
-  Camden Town Centre
-  Roads
-  Private Land
-  Open Space
-  Riparian Vegetation
-  Wetland
-  Toilets
-  On Street Parking
-  On Street Accessible Parking

WALKWAY

Matahill Creek Loop	800m
	Flat even surface with no steps or steep sections. Suitable for wheelchair users who have someone to assist.
Nepean River Link	250m
	Flat even surface with no steps or steep sections. Suitable for wheelchair users who have someone to assist.
Elizabeth Street Farm Link	1300m
	Tracks may have short steep hill sections a rough surface.
Exeter Street Footpath	
TOTAL WALKWAY DISTANCE	2350m

CAMDEN TOWN FARM