


Business Paper

Local Traffic Committee
Council Mini Chambers

8 April 2025



camden
council

LOCAL TRAFFIC COMMITTEE

08 April 2025

Dear Sir/Madam

You are advised that the next Local Traffic Committee is scheduled for 8 April 2025, commencing at 9:30 AM at Council Mini Chambers.

Local Traffic Committee members are issued with a full set of business papers of proposed items with supportive information where required. Site inspections are recommended to help minimize the Committee's business and improve member's understanding of the issues reported in this Agenda.

Should you require and further information prior to the meeting please contact Council's Traffic Team on 4654 7777.

Your sincerely

Sandra Kubecka

DIRECTOR COMMUNITY ASSETS

Local Traffic Committee

Background

Transport for NSW (TfNSW) is legislated as the Authority responsible for the control of traffic on all NSW Roads. In order to deal with the large number and range of traffic related matters, TfNSW has delegated certain aspects of the control of traffic on local roads to Council (under the Transport Administration Act 1988). To exercise this delegation, Councils must establish a Local Traffic Committee (LTC) and obtain the advice of the TfNSW and NSW Police.

Role of the Committee

The LTC is primarily a technical review and advisory committee which considers the technical merits of proposals and ensures that current technical guidelines are considered. It provides recommendations to Council on traffic and parking control matters and the provision of traffic control facilities and prescribed traffic control devices for which Council has delegated authority. The Committee also advises on traffic matters arising from development applications (regulatory signage and line marking only), special events and road safety issues.

Committee Delegations

The LTC has no decision-making powers. Council must refer all traffic related matters to the Local Traffic Committee prior to exercising its delegated functions. Matters related to State Roads or functions that have not been delegated to Council must be referred directly to the TfNSW or relevant organisation.

The Committee provides recommendations to Council. Council is not bound by the advice of its LTC. Council can choose not to proceed with a recommendation of the Local Traffic Committee by not endorsing it at a Council Meeting where the minutes are presented.

Should Council wish to act contrary to the advice of the Committee or if that advice is not supported unanimously by the Committee members, Council must write to both the TfNSW and NSW Police, who may then choose to appeal to the Regional Traffic Committee within 14 days.

Committee Membership

The LTC is made up of four formal voting members. The members are as follows:

- one representative of Council as nominated by Council;
- one representative of the NSW Police from each Local Area Command (LAC) within the LGA;
- one representative from the TfNSW; and
- the local State Member(s) of Parliament (MP) or their nominee.

Where the Council area is represented by more than one MP or covered by more than one Police LAC, representatives are only permitted to vote on matters within their electorate or LAC.

The role of the four voting members is to:

- review the information provided to the committee.
- advise whether or not the technical justification of facilities meet the relevant guidelines and standards (facilities include lines, signs and devices).
- ensure that the recommendations conform to the matters being referred to and should be recommended for Council to endorse.

In relation to this:

- I. The council representatives and Local Members of Parliament (or representative) typically consider the interests of Council and its constituents. Both representatives on the Committee provide valued local knowledge.
- II. The Transport for NSW (TfNSW) representative provides advice on compliance of the matters with regards to various standards and guidelines.
- III. The NSW Police representative provides input on implications for the road network, particularly where a proposal may affect road safety.

The Committee may also have additional informal (non-voting) advisors. These may include:

- Council Officers
- Chamber of Commerce representatives
- Bus Operator representatives
- Other representatives as determined from time to time.

The informal advisors are not required to attend every LTC meeting. Their attendance is only necessary when items appear on the Agenda which affect their area of expertise or responsibility. The informal advisors are not entitled to a vote.

Please note there is no public gallery for these meetings.

LTC Business Paper

Council is responsible for preparing an LTC agenda and circulates to all formal members and informal advisors of the committee approximately one week prior to the meeting. This will allow members to fully consider the issues and determine their response on each item.

Council encourages each member of the LTC to undertake a site visit prior to considering any proposal. Site visits may be undertaken individually or organised with Council's Traffic Engineer(s).

COMMON ABBREVIATIONS

BCA	Building Code of Australia
CC	Construction Certificate
CLEP	Camden Local Environmental Plan
CP	Contributions Plan
CRSO	Community and Road Safety Officer
DA	Development Application
DCP	Development Control Plan
DPIE	Department of Planning, Industry & Environment
EEP	Enhanced Enforcement Programs
EIS	Environmental Impact Statement
EP&A Act	Environmental Planning & Assessment Act
GLS	Graduated Licensing Scheme
LEP	Local Environmental Plan
LAP	Local Approvals Policy
LBR	Log Book Run
LGA	Local Government Area
LTC	Local Traffic Committee
PAMP	Pedestrian Access and Mobility Plan
SEPP	State Environmental Planning Policy
SETMP	Special Event Transport Management Plan
SRA	State Rail Authority "Rail Corp"
SREP	Sydney Regional Environmental Plan
SSP	School Safety Program
TCP	Traffic Control Plan
TIA	Traffic Impact Assessment
TMP	Traffic Management Plan
TfNSW	Transport for New South Wales, also commonly referred to as the NSW Department of Transport
VPA	Voluntary Planning Agreement

ORDER OF BUSINESS - LOCAL TRAFFIC COMMITTEE

Acknowledgement of Country

I would like to acknowledge that this meeting is being held on the Traditional Lands and Waterways of the Dharawal people and also recognise surrounding Dharug, and Gundungurra people and pay our respect to Elders past, present, and those emerging.

Present
Apologies

Confirm and adopt Minutes of the Local Traffic Committee Meeting held 3 December 2024

Local Traffic Committee Tuesday 8 April 2025

LTC01 Business Arising From The Committee's Last Report 5

SIGNS, LINES & DEVICES

LTC02 Lady Josephine Grange, Gledswood Hills - Installation Of New Bus Stops 6

LTC03 Bagnall Street, Gregory Hills - Give Way Treatment At Intersection With Enterprise Street..... 9

LTC04 Webber Loop, Oran Park - No Stopping Restrictions And Centre Lines At Oran Park Drive 13

LTC05 Barsden Street, Camden - Kerb Extensions At Camden Apex Park..... 17

LTC06 Macarthur Road, Spring Farm - Updated Signage, Line-Marking And Devices Associated With The Road Upgrade 21

LTC07 Kimbarra Avenue, Camden - Centre Line At Curve..... 27

LTC08 Rickard Road, Leppington - Timed Parking Restrictions At Leppington Public School..... 31

LTC09 Smeaton Grange Road, Smeaton Grange - Extension Of Bus Zone And No Stopping Restriction At Magdalene Catholic College 35

LTC10 Fairfax Reserve, Harrington Park - Interim Children's Crossing 39

PERMANENT ITEMS

LTC11 Local Behavioural Programs..... 43

LTC12 Informal Items..... 48

ELECTRONIC MEETING ITEMS

LTC13 Cobbitty Road, Cobbitty - Signage And Line-Marking Associated With Subdivision Of No. 499 52

LTC14 Charles McIntosh Parkway, Cobbitty - Signage And Line-Marking Associated With Subdivision Tranche 4, Stage 3a 57

LTC15	Derham Rise, Catherine Park - Signage And Line-Marking Associated With Subdivision Of No. 22.....	62
LTC16	Rickard Road, Leppington - Signage, Marking And Devices Associated With Subdivision Of No. 66.....	65
LTC17	Australian Red Cross Blood Service Mobile Donor Centre 2025 - Temporary Suspension Of Parking Bays	69
LTC18	The Northern Road, Bringelly - Signage, Marking And Devices Associated With Subdivision Of No. 975.....	72
LTC19	Central Avenue, Oran Park – Signage, Line-Marking And Devices Associated With Subdivision Of No. 91 (Tranche 26 Stage 2).	80
LTC20	Old Hume Highway, Camden - Replacement Of Mail Zone With No Stopping At Camden South Public School	85
LTC21	Argyle Street, Camden - Anzac Day 2025 – Special Event Transport Management Plan	87
LTC22	Deveson Street, Leppington - No Stopping Relocation At Heath Road ...	122
LTC23	Civic Way, Oran Park - Signage And Line-Marking Associated With Subdivision Of No. 1	125
LTC24	Oran Park Drive, Oran Park - Signage, Marking And Devices Associated With Extension From Dick Johnson Drive To Marian Avenue	129
LTC25	Ingleburn Road, Leppington - Signage, Line-Marking And Devices Associated With Subdivision Of Nos. 155- 167	135
LTC26	Ingleburn Road, Leppington - Signage, Marking And Devices Associated With Subdivision Of No. 133.....	140
LTC27	Park Road, Leppington - Signage And Line-Marking Associated With Subdivision Of No. 33	144
LTC28	Mack Place Oran Park - Signage And Line-Marking Associated With Subdivision Of No. 5 (Tranche 26 DA01 Stage 1 And 2).....	148
LTC29	Raby Road, Gledswood Hills - Signage And Line-Marking Associated With Subdivision Of No. 190.....	153
LTC30	Byron Road, Leppington - Signage And Line-Marking Associated With Amity College	157
LTC31	Central Avenue, Oran Park - Signage And Line-Marking Associated With Subdivision Of No. 91 (Tranche 26 DA02 Stages 3 And 4).....	162
LTC32	Raby Road, Gledswood Hills - Signage And Line-Marking Associated With Subdivision Of No. 50	166
LTC33	Cawdor Road / Mitchell Street / John Street, Camden - Camden Show 2025 – Special Event Transport Management Plan	171

BUSINESS WITHOUT NOTICE

INFORMAL ITEMS

LTC01

SUBJECT: BUSINESS ARISING FROM THE COMMITTEE'S LAST REPORT
FROM: Director Community Assets
EDMS #: 25/129180

LTC01

The Local Traffic Committee report dated 3 December 2024 was presented to Council meeting on 11 February 2025. Council adopted the Local Traffic Committee's recommendations without amendment except LTC03 – The Cascades, Mount Annan – Speed Cushions, which is referred back to the Local Traffic Committee for review.

RECOMMENDED

The recommendations of the Committee's report dated 3 December 2024 be noted.

LTC02

LTC02

SUBJECT: LADY JOSEPHINE GRANGE, GLEDSDOOD HILLS - INSTALLATION OF NEW BUS STOPS
FROM: Director Community Assets
EDMS #: 25/129551

PURPOSE OF REPORT

To seek Local Traffic Committee concurrence for the installation of bus stops on Lady Josephine Grange.

BACKGROUND

The bus operator has requested bus stops on both sides of Lady Josephine Grange adjacent to a side boundary of No. 19.

MAIN REPORT

Lady Josephine Grange is a local road in Gledswood Hills, running between Providence Drive and Camden Valley Way, with indented parking along the western side. The 899 bus service, operating between Camden and Catherine Field, currently travels along this road, with existing bus stops already in place at some locations.

The bus operator has requested the installation of additional bus stops on both sides of Lady Josephine Grange, adjacent to the side boundary of No. 19, as shown in **Attachment 1**. This request follows reports that bus drivers have been informally picking up and dropping off passengers at this location.

There is vegetated buffer zone and grade difference between the road and residential properties, minimising any impact.

FINANCIAL AND ASSET MANAGEMENT IMPLICATIONS

The estimated cost of the recommended work is \$3,000 incorporating concreting and tactile indicators. It is proposed that the cost be funded from the TfNSW Block Grant (Traffic Facilities Component) for the 2025/26 financial year.

CONCLUSION

A request has been received from the bus operator for new bus stops on Lady Josephine Grange. It is recommended that this request be supported.

RECOMMENDED

The Local Traffic Committee recommends that Council approve in Lady Josephine Grange, Gledswood Hills, bus stops on both sides of the road adjacent to the side boundary of No. 19.

ATTACHMENTS

1. Attachment 1 - Lady Josphine Grange



Camden Council
70 Central Ave
ORAN PARK NSW 2570
Telephone: 13 CAMDEN (13 226336)
Email: mail@camden.nsw.gov.au



Subject Site

Map Scale: 1:1649
Projection: GDA94 / MGA zone 56
Date: 18/03/2025 11:52 AM



DISCLAIMER: This map has been prepared from Council records by the Land Information Section. If you intend to rely on this information you should have it verified first. Camden Council accepts no responsibility for any errors or omissions. This map should not be reproduced without the permission of Camden Council.

LTC03

LTC03

SUBJECT: BAGNALL STREET, GREGORY HILLS - GIVE WAY TREATMENT AT INTERSECTION WITH ENTERPRISE STREET

FROM: Director Community Assets

EDMS #: 25/137578

PURPOSE OF REPORT

To seek Local Traffic Committee concurrence for give way treatment and associate double lines at the intersection of Bagnall Street with Enterprise Street.

BACKGROUND

The intersection of Bagnall Street with Enterprise Street forms part of a four-leg intersection with Explorer Street and Enterprise Street. There is an existing give way treatment on the eastern side of the intersection along Enterprise Street. A give way Treatment on the western side of the intersection is proposed to address safety concerns.

MAIN REPORT

Bagnall Street is a 7.8-metre-wide local road in Gregory Hills which intersects with Enterprise Street, forming a four-leg intersection. See **Attachment 1**.

Concern has been raised regarding motorist confusion at the intersection. It is proposed that a give way treatment with associated double barrier line marking is installed to address the issue and ensure conformity and compliance (see **Attachment 2**). The double line marking will reinforce Road Rule restricting parking within 10 metres of an intersection.

Consultation was undertaken with adjacent owners and occupiers. No responses were received.

FINANCIAL AND ASSET MANAGEMENT IMPLICATIONS

It is proposed that the cost of the installation be funded from the TfNSW Block Grant (Traffic Facilities component) for the 2024/25 financial year at an approximate cost of \$700.

CONCLUSION

Following concerns about motorist confusion and lack of conformity, it is recommended that the committee supports the installation of a Give Way treatment at the intersection of Bagnall Street with Enterprise Street.

RECOMMENDED

The Local Traffic Committee recommends that Council approve in Bagnall Street, Gregory Hills, at the western intersection with Enterprise Street:

- i. Give Way signage (R1-2) and line marking (TB/TB1); and
- ii. 10 metres of double barrier (BB) centre line.

ATTACHMENTS

1. Attachment 1
2. Attachment 2

Created on 21/03/2025 9:56 AM



Camden Council
70 Central Ave
ORAN PARK NSW 2570
Telephone: 13 CAMDEN (13 226336)
Email: mail@camden.nsw.gov.au



Subject Site

Location Map: Bagnall Street,
Gregory Hills

Map Scale: 1:2438
Projection: GDA94 / MGA zone 56
Date: 21/03/2025 9:56 AM



DISCLAIMER: This map has been prepared from Council records by the Land Information Section. If you intend to rely on this information you should have it verified first. Camden Council accepts no responsibility for any errors or omissions. This map should not be reproduced without the permission of Camden Council.



Camden Council
70 Central Ave
ORAN PARK NSW 2570
Telephone: 13 CAMDEN (13 226336)
Email: mail@camden.nsw.gov.au



Subject Site

Bagnall Street, Gregory Hills
5666/25



DISCLAIMER: This map has been prepared from Council records by the Land Information Section. If you intend to rely on this information you should have it verified first. Camden Council accepts no responsibility for any errors or omissions. This map should not be reproduced without the permission of Camden Council.

LTC04

LTC04

SUBJECT: WEBBER LOOP, ORAN PARK - NO STOPPING RESTRICTIONS AND CENTRE LINES AT ORAN PARK DRIVE
FROM: Director Community Assets
EDMS #: 25/134632

PURPOSE OF REPORT

To seek Local Traffic Committee concurrence for the installation of No Stopping restrictions and centre line-marking at Webber Loop, Oran Park.

BACKGROUND

Concerns have been raised regarding parked vehicles blocking access to Webber Loop from Oran Park Drive. Line-marking and signage is proposed to address the issue.

MAIN REPORT

Webber Loop is a 9.6metre-wide local road in Oran Park with direct access to Oran Park Drive (see **Attachment 1**). The road narrows towards the intersection with kerb extension on both sides. Previously vacant adjacent land is now planned for development.

To help address concerns about future parked vehicles in the narrow section of Webber Loop near Oran Park Drive, it is proposed to install No Stopping signage along this section. It is proposed to supplement this with a short length of double barrier centre line-marking to assist delineation at the intersection (see **Attachment 2**).

There are currently no adjacent properties to consult.

FINANCIAL AND ASSET MANAGEMENT IMPLICATIONS

The estimated cost of the recommended work is \$2,000. It is proposed that the cost be funded from the TfNSW Block Grant (Traffic Facilities Component) for the 2025/26 financial year.

CONCLUSION

Concerns have been raised regarding future parking on Webber Loop blocking access from Oran Park Drive, and it is recommended that the Committee supports line marking and signage to help address the issue.

RECOMMENDED

The Local Traffic Committee recommends that Council approve in Webber Loop, Oran Park, from Oran Park Drive:

- i. No Stopping restrictions (R5-400 signs) for 20 metres on the southern side;
- ii. No Stopping restrictions (R5-400 signs) for 60 metres on the northern side and
- iii. 16 metres of double barrier (BB) centre line-marking.

ATTACHMENTS

1. Attachment 1 - Webber Loop
2. Attachment 2 - Webber Loop

Created on 20/03/2025 12:53 PM



Camden Council
70 Central Ave
ORAN PARK NSW 2570
Telephone: 13 CAMDEN (13 226336)
Email: mail@camden.nsw.gov.au

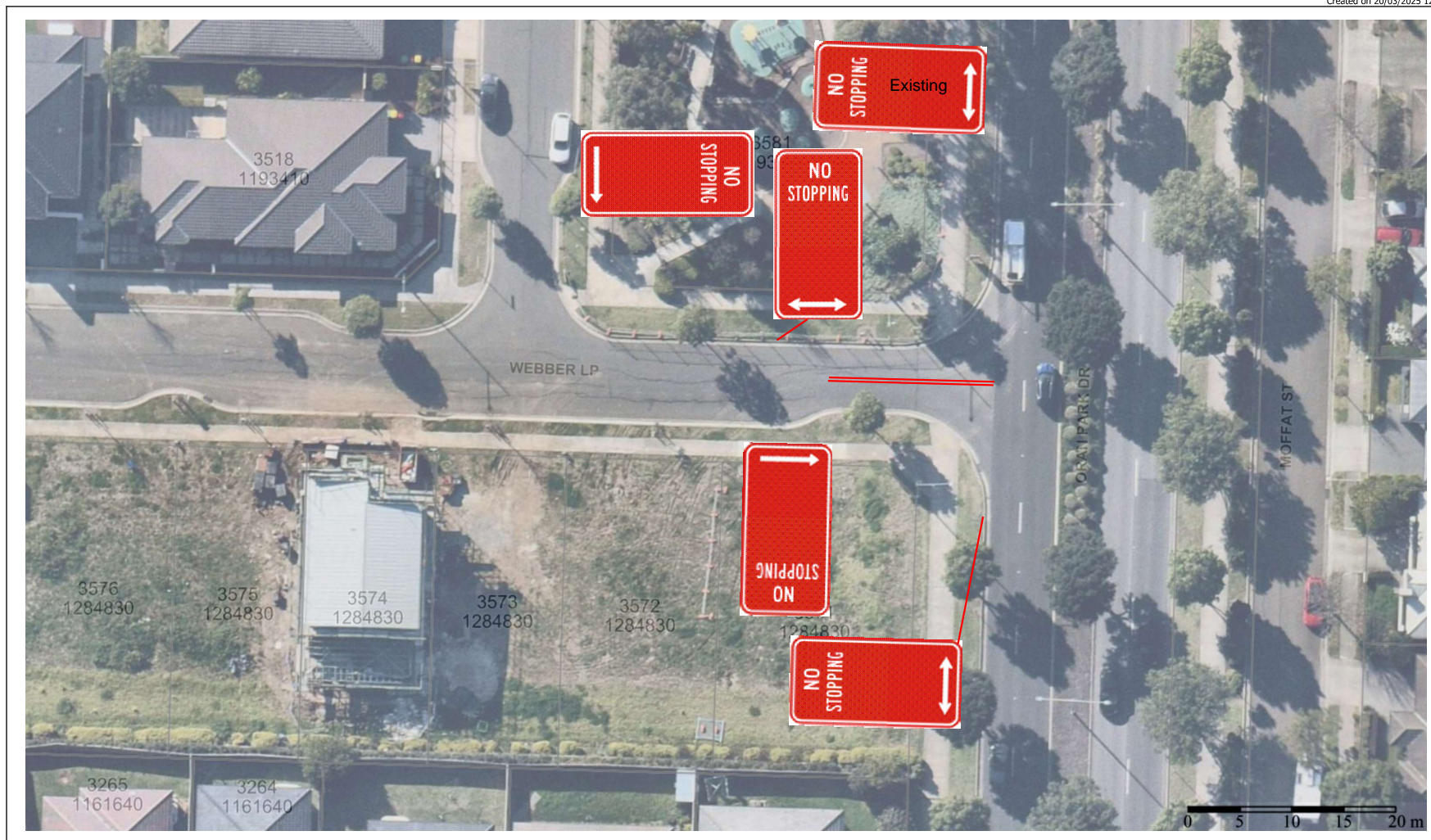


Subject Site
Webber Loop, Oran Park

Map Scale: 1:5000
Projection: GDA94 / MGA zone 56
Date: 20/03/2025 12:53 PM



DISCLAIMER: This map has been prepared from Council records by the Land Information Section. If you intend to rely on this information you should have it verified first. Camden Council accepts no responsibility for any errors or omissions. This map should not be reproduced without the permission of Camden Council.



Camden Council
70 Central Ave
ORAN PARK NSW 2570
Telephone: 13 CAMDEN (13 226336)
Email: mail@camden.nsw.gov.au



Subject Site

Webber Loop, Oran Park - No Stopping Restrictions

Map Scale: 1:500
Projection: GDA94 / MGA zone 56
Date: 20/03/2025 12:56 PM



DISCLAIMER: This map has been prepared from Council records by the Land Information Section. If you intend to rely on this information you should have it verified first. Camden Council accepts no responsibility for any errors or omissions. This map should not be reproduced without the permission of Camden Council.

LTC05

LTC05

**SUBJECT: BARSDEN STREET, CAMDEN - KERB EXTENSIONS AT CAMDEN
APEX PARK**
FROM: Director Community Assets
EDMS #: 25/135051

PURPOSE OF REPORT

To seek Local Traffic Committee concurrence for the installation of kerb extensions with pram ramps on Barsden Street, at Camden Apex Park.

BACKGROUND

Council has developed a Pedestrian Access and Mobility Plan which has identified a list of potential new footpaths with the priority being collector roads, town centres and missing links, being working through year-by-year. A gap in the network has been identified on Barsden Street at Camden Apex Park, with the crossing point with kerb extensions being the subject of this report.

MAIN REPORT

Barsden Street is 10.5-metre-wide collector road in Camden with Camden Apex Park and a Scout Hall on the southern side at the western end. An Overview Plan is shown in **Attachment 1**.

Pedestrian Access and Mobility Plan which has identified a missing footpath link to Camden Apex Park and crossing point in Barsden Street, reflecting community concerns. A design has been completed for a path and kerb extensions with pram ramps and associated signage (see **Attachment 2**). Last year Council engaged Endeavour Energy to install an additional streetlight at this location.

Consultation has been undertaken with adjacent owners and occupiers and one response has been received in support of the proposal.

FINANCIAL AND ASSET MANAGEMENT IMPLICATIONS

The works are by funded Council and Western Sydney Infrastructure Grants Program from the adopted Pedestrian Access and Mobility Plan budget.

CONCLUSION

Concerns have been raised about the lack of footpath and crossing point on Barsden Street and it is recommended that the Committee supports the kerb extensions at Camden Apex Park.

RECOMMENDED

The Local Traffic Committee recommends that Council approves in Barsden Street, Camden, kerb extensions at Camden Apex Park as detailed in Drawing No. P-101771 C006/07.

ATTACHMENTS

1. Attachment 1 - Barsden Street
2. Attachment 2 - Barsden Street

Created on 20/03/2025 7:49 PM



Camden Council
70 Central Ave
ORAN PARK NSW 2570
Telephone: 13 CAMDEN (13 226336)
Email: mail@camden.nsw.gov.au



Subject Site
Barsden Street, Camden

Map Scale: 1:1000
Projection: GDA94 / MGA zone 56
Date: 20/03/2025 7:49 PM



DISCLAIMER: This map has been prepared from Council records by the Land Information Section. If you intend to rely on this information you should have it verified first. Camden Council accepts no responsibility for any errors or omissions. This map should not be reproduced without the permission of Camden Council.

LTC06

LTC06

SUBJECT: MACARTHUR ROAD, SPRING FARM - UPDATED SIGNAGE, LINE-MARKING AND DEVICES ASSOCIATED WITH THE ROAD UPGRADE
FROM: Director Community Assets
EDMS #: 25/139041

PURPOSE OF REPORT

To seek Local Traffic Committee concurrence for the signs, line-marking and devices associated with the upgrade of Macarthur Road, Spring Farm.

BACKGROUND

Council has identified the upgrades of a section of Macarthur Road from the Camden Bypass to intersection with Springs Road as part of the development planning of the Spring Farm precinct. The upgrades will facilitate new residential development supported by signage, line-marking and traffic devices which are the subject of this report.

MAIN REPORT

Macarthur Road in Spring Farm connects to the Camden Bypass at the interchange, providing a connection between Camden and Narellan, and under Camden Bypass to Elderslie.

Macarthur Road is a collector road running into Springs Road and currently has a median island in the vicinity of Camden Bypass with a gravel median for approximately 100 metres towards Springs Road. Macarthur Road is signposted at 60 km/h and Springs Road at 50km/h. **Attachment 1** shows an aerial view of the area.

The precinct planning for Spring Farm has identified upgrade for Macarthur Road between the Camden Bypass interchange and Springs Road to facilitate the growth of Spring Farm precinct. Plans were approved by the Local Traffic Committee in December 2023. However, the kerbs and median island have since been amended due to unknown utility services. Further, Transport for NSW has concurred with the reduction of the slip lane on Macarthur Road. Works on the slip lane from Camden Bypass are part of the State Road network and are subject to separate approval from TfNSW.

Features of the upgrade project (see **Attachment 2**) include:

- Amended and extended concrete median along Macarthur Road.
- Traffic islands at the slip road from Camden Bypass bringing forward the Give Way control to improve sight lines.
- A new roundabout at the intersection of Macarthur Road and Springs Road; and
- An extension of the existing shared path on Macarthur Road to Springs Road.

With this urban upgrade changing the road environment, Council is requesting that TfNSW review the existing 60km/h speed limit on Macarthur Road in Spring Farm, acknowledging this is not within the delegation of Council or the Local Traffic Committee.

FINANCIAL AND ASSET MANAGEMENT IMPLICATIONS

The Upgrade is funded by the precinct Development Contributions Plan.

CONCLUSION

Council has identified Macarthur Road for upgrade as part of the precinct planning in the Spring Farm area. The upgrade will facilitate new residential development and community facilities. It is recommended that the Committee supports the associated signage line-marking and traffic devices.

RECOMMENDED

The Local Traffic Committee recommends that Council approve in Macarthur Road, Spring Farm, signage, line-marking and devices as detailed in Plan No. 319118 Sheets C503, C504 and C505 Rev. H, subject to works on the Camden Bypass slip lane being subject to separate approval from Transport for NSW.

ATTACHMENTS

1. Attachment 1 - Macarthur Road
2. Attachment 2 - Macarthur Road

Created on 23/11/2023 9:20 AM



Camden Council
70 Central Ave
ORAN PARK NSW 2570
Telephone: 13 CAMDEN (13 226336)
Email: mail@camden.nsw.gov.au



Subject Site

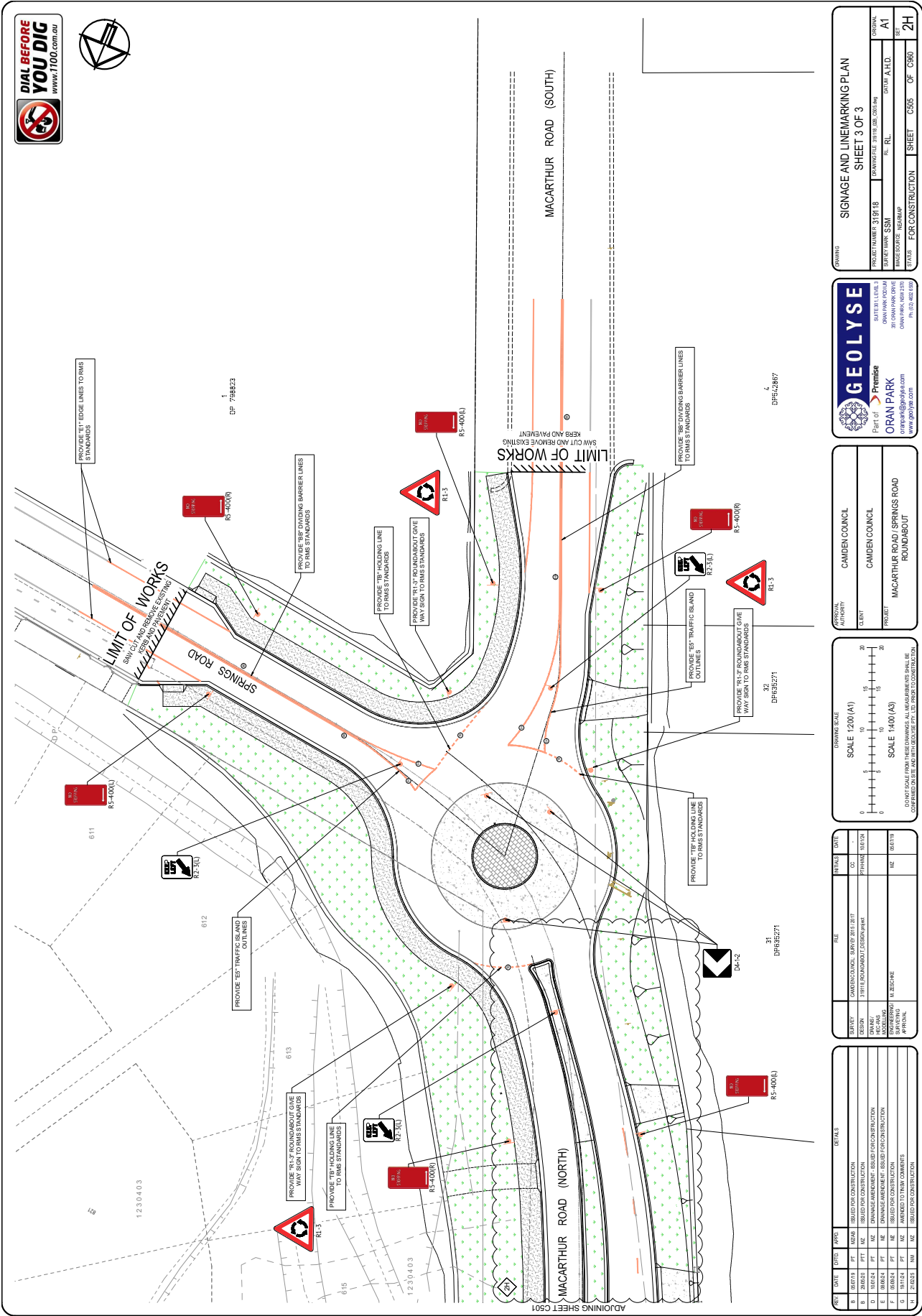
Map Scale: 1:3235
Projection: GDA94 / MGA zone 56
Date: 23/11/2023 9:20 AM



DISCLAIMER: This map has been prepared from Council records by the Land Information Section. If you intend to rely on this information you should have it verified first. Camden Council accepts no responsibility for any errors or omissions. This map should not be reproduced without the permission of Camden Council.

[illegible]





LTC07

LTC07

SUBJECT: KIMBARRA AVENUE, CAMDEN - CENTRE LINE AT CURVE
FROM: Director Community Assets
EDMS #: 25/139063

PURPOSE OF REPORT

To seek Local Traffic Committee concurrence for double barrier lines at the curve on Kimbarra Avenue, Camden.

BACKGROUND

Concerns have been raised regarding vehicles not keeping left along the curve on Kimbarra Avenue, Camden, creating concern for oncoming vehicles. Line marking is proposed to address this.

MAIN REPORT

Kimbarra Avenue is local access road in Camden with varying widths from 11 to 13 metres. There is a 90-degree compound curve at the northern end (see **Attachment 1**).

Concerns have been raised about the lack of delineation around the curve and is proposed to install double barrier (BB) line to help ensure vehicles keep left (see **Attachment 2**).

Because of the generous road width, the proposed treatment would not have any impact on on-street parking. Right turning into and out of driveways will still be permissible, in accordance with the road rules.

Owners and occupiers adjacent to the proposal have been consulted. No responses were received.

FINANCIAL AND ASSET MANAGEMENT IMPLICATIONS

It is proposed that the cost of the line marking will be funded from the TfNSW Block Grant (Traffic Facilities component) for the 2025/26 financial year at an approximate cost of \$1,000.

CONCLUSION

To address concerns regarding motorists not travelling around the curve on Kimbarra Avenue safely, it is recommended that the Committee supports double barrier lines.

RECOMMENDED

The Local Traffic Committee recommends that Council approve in Kimbarra Avenue, Camden, 45 metres of double barrier (BB) lines around the curve.

ATTACHMENTS

1. Attachment 1
2. Attachment 2

Created on 23/03/2025 9:25 AM



Camden Council
70 Central Ave
ORAN PARK NSW 2570
Telephone: 13 CAMDEN (13 226336)
Email: mail@camden.nsw.gov.au



Subject Site

Location map: Kimbarra Ave,
Camden

Map Scale: 1:5961
Projection: GDA94 / MGA zone 56
Date: 23/03/2025 9:25 AM



DISCLAIMER: This map has been prepared from Council records by the Land Information Section. If you intend to rely on this information you should have it verified first. Camden Council accepts no responsibility for any errors or omissions. This map should not be reproduced without the permission of Camden Council.



Camden Council
70 Central Ave
ORAN PARK NSW 2570
Telephone: 13 CAMDEN (13 226336)
Email: mail@camden.nsw.gov.au



Subject Site

Kimbarra Ave, Camden
1546/25

Map Scale: 1:621
Projection: GDA94 / MGA zone 56
Date: 14/01/2025 11:58 AM



DISCLAIMER: This map has been prepared from Council records by the Land Information Section. If you intend to rely on this information you should have it verified first. Camden Council accepts no responsibility for any errors or omissions. This map should not be reproduced without the permission of Camden Council.

LTC08

LTC08

SUBJECT: RICKARD ROAD, LEPPINGTON - TIMED PARKING RESTRICTIONS AT LEPPINGTON PUBLIC SCHOOL
FROM: Director Community Assets
EDMS #: 25/139068

PURPOSE OF REPORT

To seek Local Traffic Committee concurrence for the implementation of timed parking restrictions in the vicinity of Leppington Public School.

BACKGROUND

To assist in improving drop off and pick up facilities for the school, it is proposed to implement 30-minute parking restrictions along the eastern side of Rickard Road and extending the existing 2-hour parking restrictions along the western side of Rickard Road during school zone times.

MAIN REPORT

Rickard Road in Leppington is a two-lane rural collector road with unsealed shoulders along most of its length (see **Attachment 1**). Leppington Public School currently has existing drop off and pick up facilities along its frontage. North of the school frontage is currently unrestricted parking which is regularly occupied by commuter parking. Extensive queuing has been observed along Rickard Road, impacting on traffic flow during school zone times.

To assist in managing the facilities and improve traffic flow along Rickard Road, it is proposed to provide 120 metres of timed ½ hour parking (8am-9:30am, 2:30pm-4pm School Days) (R5-16 signage) restrictions along the eastern side of Rickard Road, north of Leppington Public School. No Stopping (R5-400 signage) restrictions are also proposed across driveways to deter queuing across driveways. It is also proposed to extend the existing 2 hour timed (8am-9:30am, 2:30pm-4pm School Days) (R5-2 signage) restrictions along the western side of Rickard Road, opposite the school, 45 metres to the north (see **Attachment 2**).

Consultation was undertaken with affected owners and occupiers no responses were received. The School has advised that they support the proposal.

FINANCIAL AND ASSET MANAGEMENT IMPLICATIONS

It is proposed that the cost of the signage installation be funded from the TfNSW Block Grant (Traffic Facilities component) for the 2024/25 financial year at an approximate cost of \$3,500.

CONCLUSION

Concern has been raised regarding drop-off and pick-up facilities to service Leppington Public School and it is proposed to extend and implement timed parking restrictions along Rickard Road.

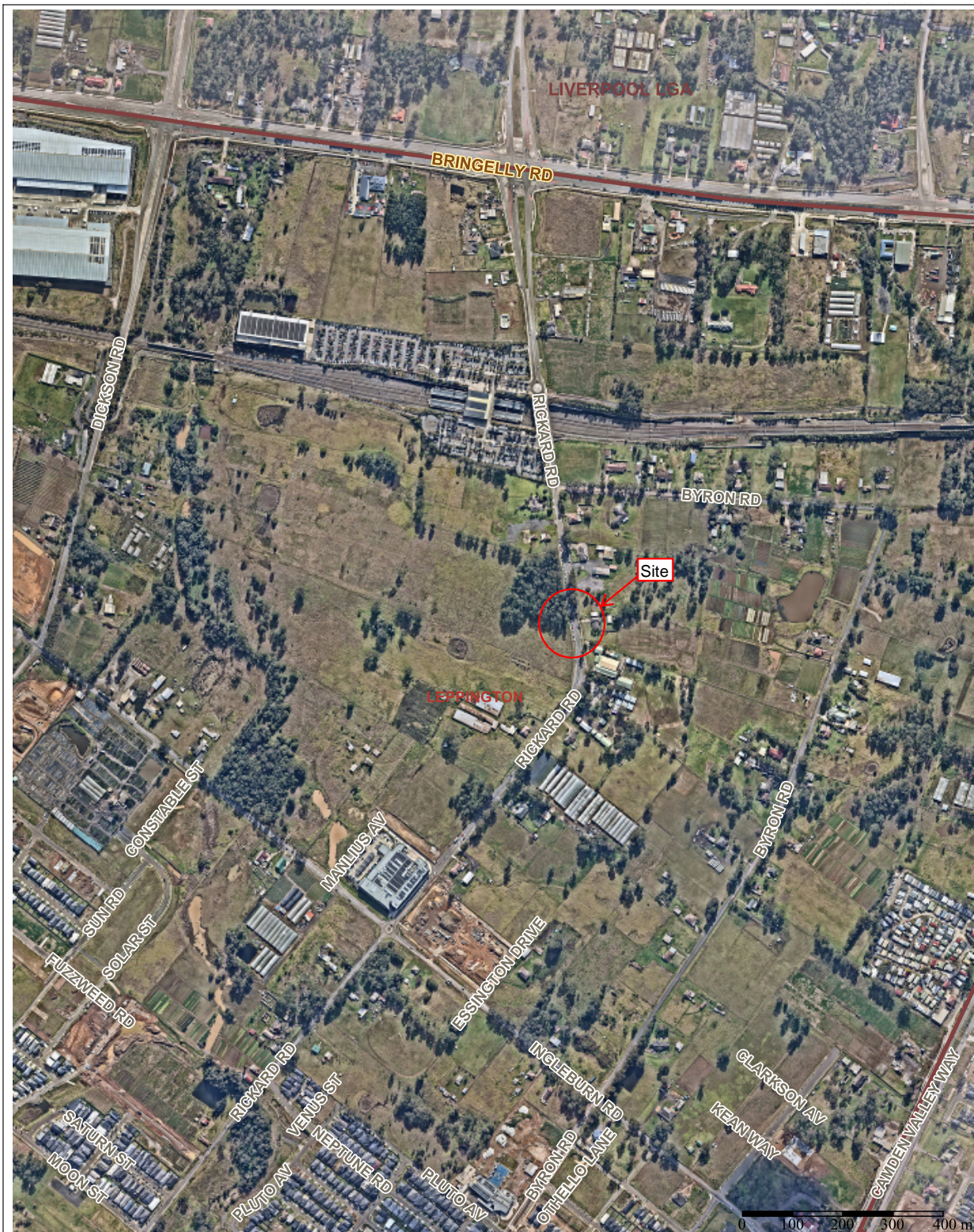
RECOMMENDED

The Local Traffic Committee recommends that Council approve in Rickard Road, Leppington:

- i. Half hour (8am-9:30am; 2:30pm-4pm School Days) R5-16 signage along the eastern side for 120 metres northwards of the Bus Zone.
- ii. No Stopping (R5-400 signage) 5 metres to each approach of the driveways on the eastern side; and
- iii. Extension of existing 2-hour (8am-9:30am; 2:30pm-4pm School Days) (R5-2 signage) restrictions on the western side by 45 metres northwards.

ATTACHMENTS

1. Attachment 1
2. Attachment 2



Camden Council
70 Central Ave
ORAN PARK NSW 2570
Telephone: 13 CAMDEN (13 226336)
Email: mail@camden.nsw.gov.au



Subject Site

Location Map: Rickard Road,
Leppington



DISCLAIMER: This map has been prepared from Council records by the Land Information Section. If you intend to rely on this information you should have it verified first. Camden Council accepts no responsibility for any errors or omissions. This map should not be reproduced without the permission of Camden Council.

Created on 26/02/2025 2:29 PM



Camden Council
70 Central Ave
ORAN PARK NSW 2570
Telephone: 13 CAMDEN (13 226336)
Email: mail@camden.nsw.gov.au



Subject Site

Rickard Road, Leppington
Plan A



DISCLAIMER: This map has been prepared from Council records by the Land Information Section. If you intend to rely on this information you should have it verified first. Camden Council accepts no responsibility for any errors or omissions. This map should not be reproduced without the permission of Camden Council.

LTC09

LTC09

SUBJECT: SMEATON GRANGE ROAD, SMEATON GRANGE - EXTENSION OF BUS ZONE AND NO STOPPING RESTRICTION AT MAGDALENE CATHOLIC COLLEGE

FROM: Director Community Assets

EDMS #: 25/139082

PURPOSE OF REPORT

To seek Local Traffic Committee concurrence for extending the bus zone and No Stopping restrictions on Smeaton Grange Road near Magdalene Catholic College.

BACKGROUND

Magdalene Catholic College has requested an extension of the Bus Zone on Smeaton Grange Road to accommodate overflow of buses. Concern has also been raised along about queuing into the school access, resulting from a build-up of vehicles wishing to continue along the road.

MAIN REPORT

Smeaton Grange Road is an industrial road in Smeaton Grange which measures 11.2 metres wide. There is a privately owned bus service road for Magdalene Catholic College and Council has previously extended the Bus Zone along Smeaton Grange Road on the approach to this service road (see **Attachment 1**).

The school has requested an extension to the Bus Zone on the public road to accommodate additional school bus demand. It is proposed to extend the timed Bus Zone (2pm-3pm School Days) (R5-20 signage) on the northeast side by 15 metres to accommodate an additional bus.

Council also received correspondence regarding traffic build up. This is because through traffic is unable to pass vehicles waiting to turn right into Magdalene Catholic College due to parked vehicles along the kerb side. To address the matter, it is proposed to extend the existing No Stopping (R5-400 signage) restrictions on the southwestern side by 20 metres (see **Attachment 2**).

Consultation has been undertaken with adjacent owners and occupiers. No responses were received.

FINANCIAL AND ASSET MANAGEMENT IMPLICATIONS

It is proposed that the cost of the signage be funded from the TfNSW Block Grant (Traffic Facilities component) for the 2024/25 financial year at an approximate cost of \$500.

CONCLUSION

LTC09

Following requests from the school and motorists, it is proposed to extend the Bus Zone on Smeaton Grange Road to accommodate additional buses and extend the No Stopping restriction to accommodate turning vehicles.

RECOMMENDED

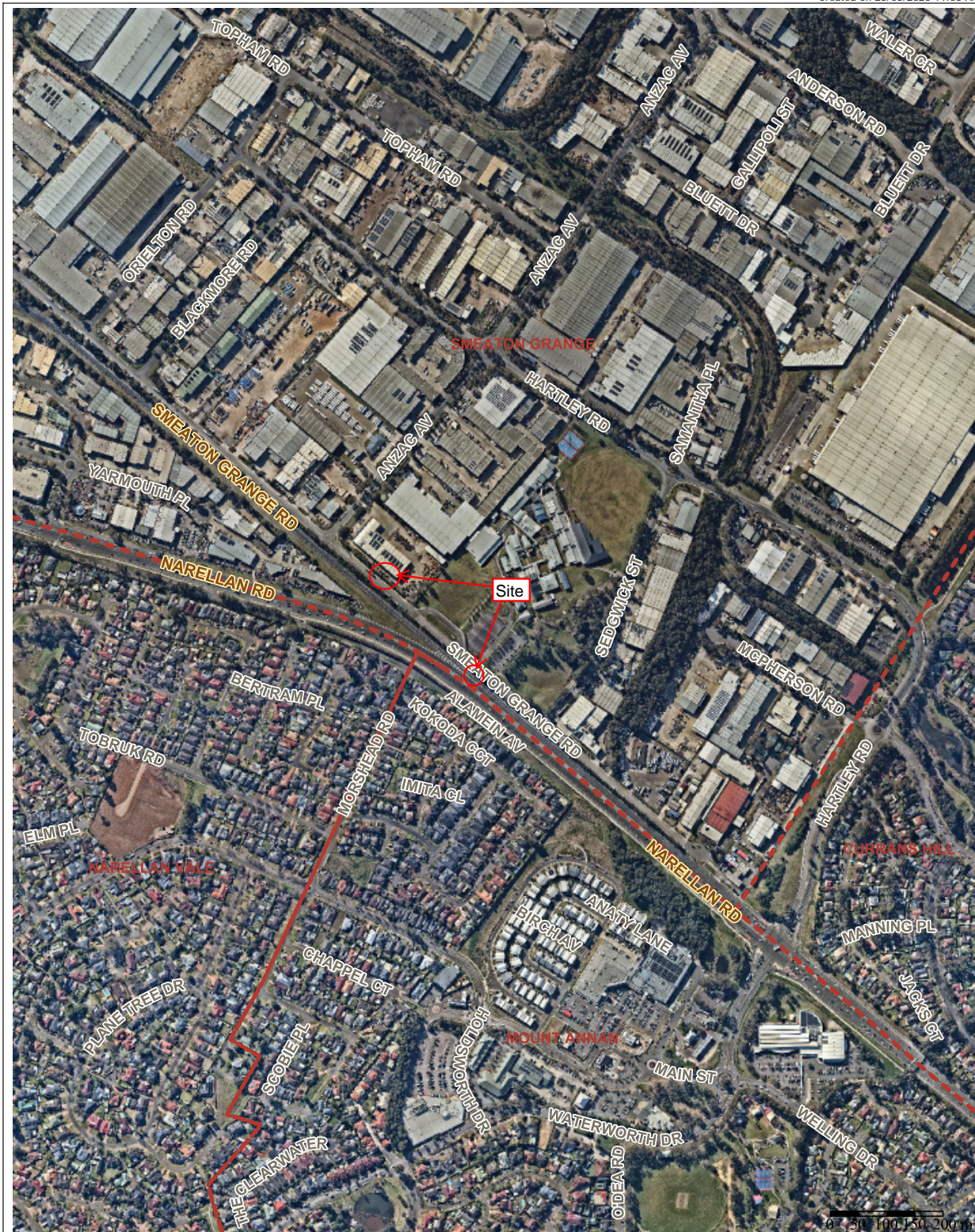
The Local Traffic Committee recommends that Council approve in Smeaton Grange Road, Smeaton Grange:

- i. Extension of the existing Bus Zone (R5-20 signage) on the northeastern side by 15 metres to the northwest; and
- ii. Extension of the existing No Stopping (R5-400 signage) restriction on the southwestern side by 20 metres to the southeast.

ATTACHMENTS

1. Attachment 1
2. Attachment 2

Created on 23/03/2025 11:58 AM



Camden Council
70 Central Ave
ORAN PARK NSW 2570
Telephone: 13 CAMDEN (13 226336)
Email: mail@camden.nsw.gov.au



Subject Site

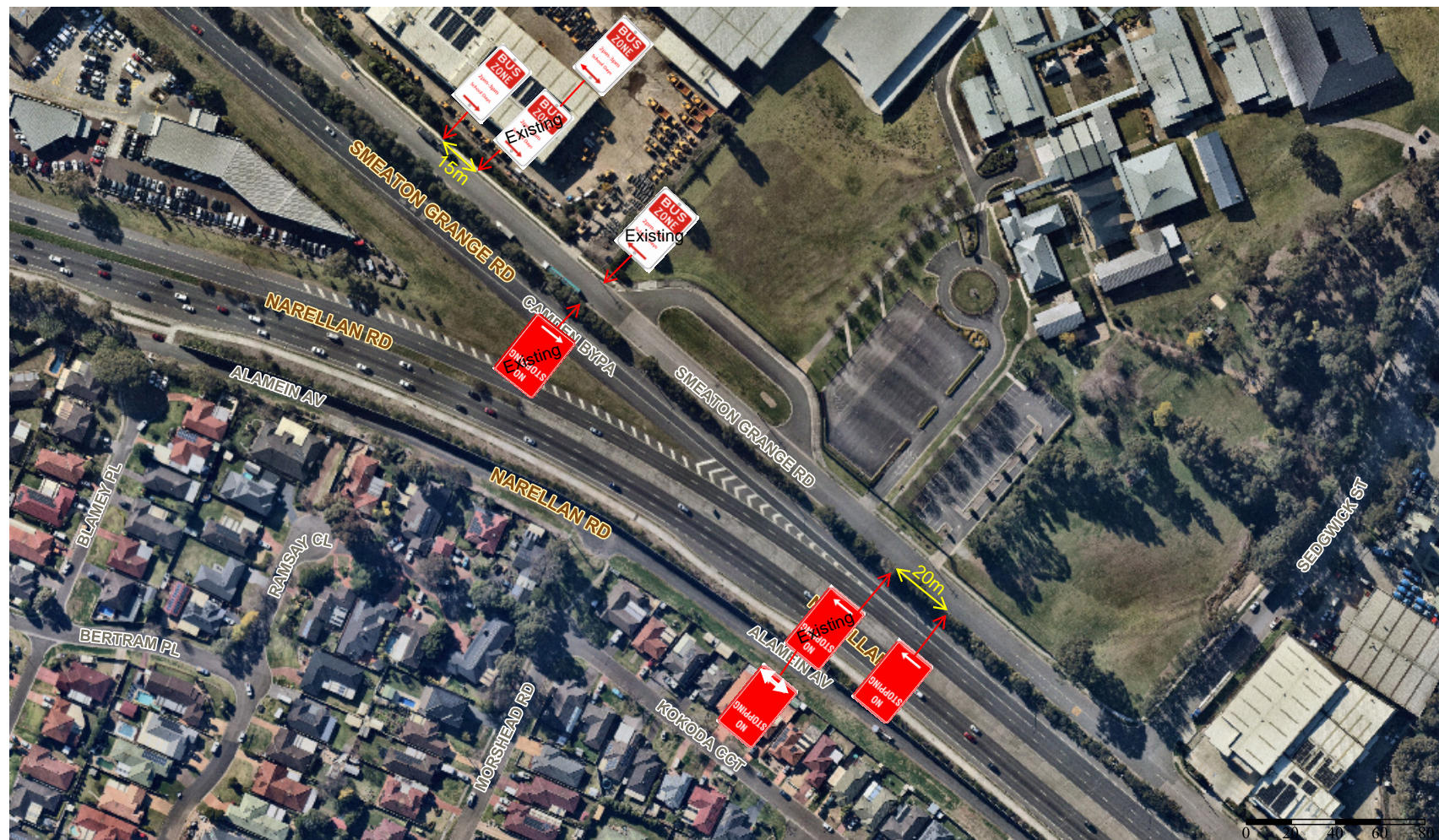
Location map: Smeaton Grange
Road, Smeaton Grange

Map Scale: 1:8375
Projection: GDA94 / MGA zone 56
Date: 23/03/2025 11:58 AM



DISCLAIMER: This map has been prepared from Council records by the Land Information Section. If you intend to rely on this information you should have it verified first. Camden Council accepts no responsibility for any errors or omissions. This map should not be reproduced without the permission of Camden Council.

Created on 8/03/2025 8:51 AM



Camden Council
70 Central Ave
ORAN PARK NSW 2570
Telephone: 13 CAMDEN (13 226336)
Email: mail@camden.nsw.gov.au



Subject Site

Smeaton Grange Road, Smeaton Grange
7574/25,8491/25

Not To Scale



DISCLAIMER: This map has been prepared from Council records by the Land Information Section. If you intend to rely on this information you should have it verified first. Camden Council accepts no responsibility for any errors or omissions. This map should not be reproduced without the permission of Camden Council.

LTC10

LTC10

SUBJECT: FAIRFAX RESERVE, HARRINGTON PARK - INTERIM CHILDREN'S CROSSING

FROM: Director Community Assets

EDMS #: 25/139036

PURPOSE OF REPORT

To seek Local Traffic Committee concurrence for signage and line marking associated with the implementation of a children's crossing in Fairfax Reserve near the entry to Harrington Park Public School.

BACKGROUND

Council has received concerns regarding pedestrian safety through the Fairfax Reserve Car Park as pedestrians seek to access the Harrington Park Public School. An interim children's crossing is proposed to help address the issues.

MAIN REPORT

Fairfax Reserve has a cricket / AFL field serviced by a public car park adjacent to Harrington Park Public School. The school has access to a private staff car park via right of way through the reserve. The sports field car park is utilised for school drop off and pick up (see **Attachment 1**).

A major redevelopment and expansion of the school was undertaken from 2020 to 2022. Through the redevelopment, a replacement staff car park and vehicle access were provided, facilitated by Council through an extension of the right of way. The old vehicle access at a roundabout in the reserve was made redundant. Schools Infrastructure NSW therefore provided some replacement kerb, footpaths, line-marking and road flaps but did not have funding available to reconfigure the roadway and crossing point.

Council has therefore scoped a project to provide a raised crossing incorporating removal of the roundabout. It would also allow provision of some additional parking spaces. However, this project is currently unfunded, and Council is exploring external funding opportunities.

In the meantime, concerns have been raised about the safety of crossing at the existing pram ramps. An interim children's crossing is therefore proposed with associated signage and line-marking (see **Attachment 2**).

FINANCIAL AND ASSET MANAGEMENT IMPLICATIONS

The signage, line-marking and pram ramp works are estimated to cost \$15,000. It is proposed that the cost be funded from the TfNSW Block Grant (Traffic Facilities Component) for the 2025/26 financial year.

CONCLUSION

The provision of an interim children's crossing will enhance pedestrian safety through the Fairfax Reserve car park, and it is recommended that the Committee supports the proposal.

RECOMMENDED

The Local Traffic Committee recommends that Council approve in Fairfax Reserve, Harrington Park, a children's crossing in the car park, incorporating:

- i. associated red and white crossing poles and the line-marking (TF and PCW);
- ii. Edge line (E4) on the southwestern side though the old roundabout; and
- iii. hatch markings behind the edge line.

ATTACHMENTS

1. Attachment 1 - Fairfax Reserve
2. Attachment 2 - Fairfax Reserve

Created on 22/03/2025 3:33 PM



Camden Council
 70 Central Ave
 ORAN PARK NSW 2570
 Telephone: 13 CAMDEN (13 226336)
 Email: mail@camden.nsw.gov.au



Subject Site

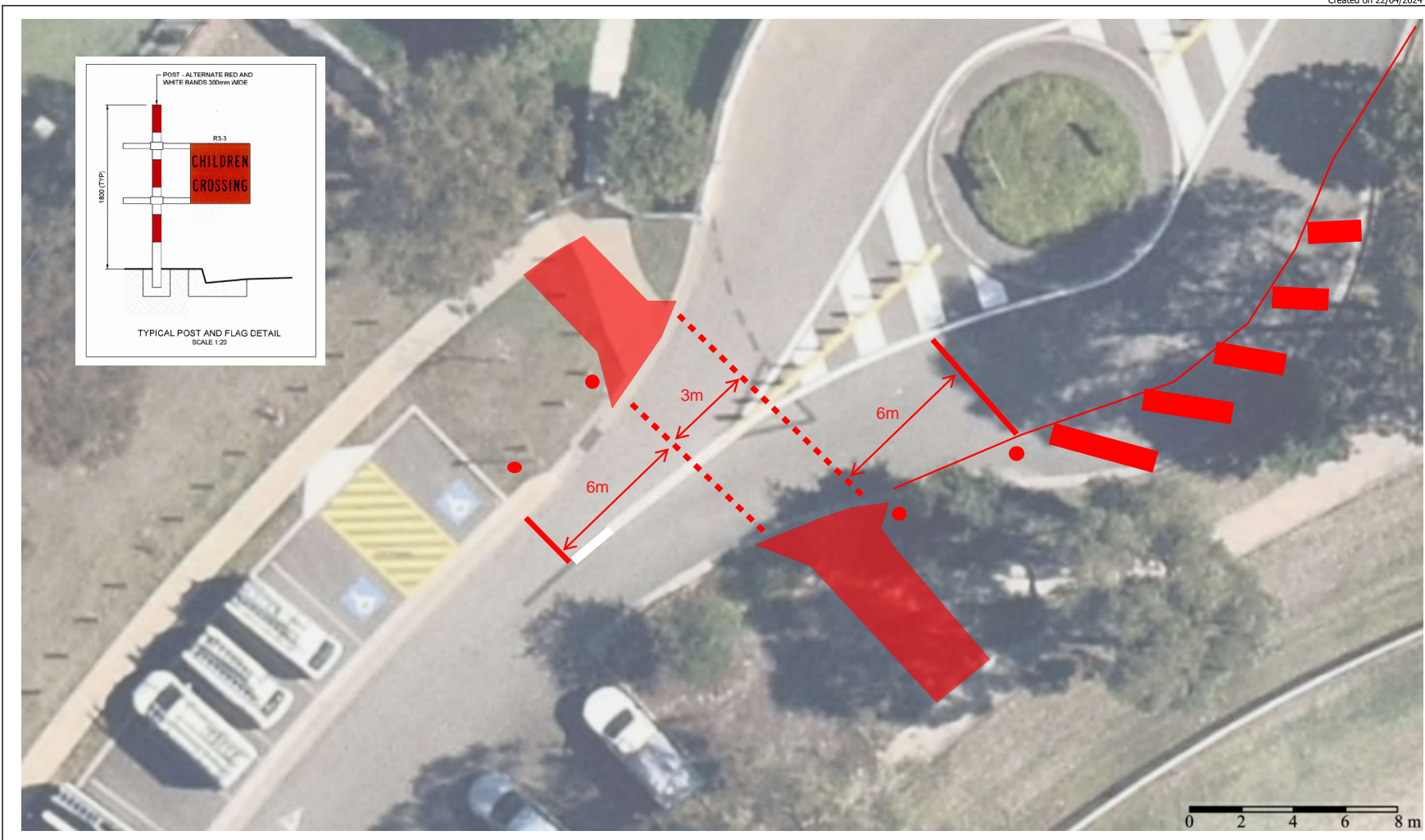
Fairfax Reserve, Harrington Park

Map Scale: 1:1500
 Projection: GDA94 / MGA zone 56
 Date: 22/03/2025 3:33 PM



DISCLAIMER: This map has been prepared from Council records by the Land Information Section. If you intend to rely on this information you should have it verified first. Camden Council accepts no responsibility for any errors or omissions. This map should not be reproduced without the permission of Camden Council.

Created on 22/04/2024 2:23 PM



Camden Council
70 Central Ave
ORAN PARK NSW 2570
Telephone: 13 CAMDEN (13 226336)
Email: mail@camden.nsw.gov.au



Subject Site

Fairfax Reserve - Children's Crossing

Map Scale: 1:200
Projection: GDA94 / MGA zone 56
Date: 22/04/2024 2:23 PM



DISCLAIMER: This map has been prepared from Council records by the Land Information Section. If you intend to rely on this information you should have it verified first. Camden Council accepts no responsibility for any errors or omissions. This map should not be reproduced without the permission of Camden Council.

LTC11

LTC11

SUBJECT: LOCAL BEHAVIOURAL PROGRAMS
FROM: Director Community Assets
EDMS #: 25/129194

PURPOSE OF REPORT

To advise the Local Traffic Committee of local behavioural campaigns being undertaken to improve road safety and community safety in the Camden Local Government Area.

BACKGROUND

The Community and Road Safety Action Plan is developed on a yearly basis to provide direction to the Community Road Safety Officer (CRSO). Projects and programs that are implemented in the Camden Local Government Area (LGA) are developed from both research and statistical analysis undertaken.

This report outlines the progress of projects being implemented in the 2024/25 financial year.

MAIN REPORT

Project	Target Issue	Current Status
RBT Plan B Campaign	Drink Driving <i>To educate and inform the community about the dangers of drink driving, to influence responsible road safety behaviour, and to work with the Camden LAC to reduce the incidence of drink driving.</i>	<p>The CRSO continues to work with Macarthur Highway Patrol and the Camden Liquor Accord on coordinated approaches to reducing the incidence of drink driving.</p> <p>Information continues to be distributed as available to licensed premises to get the drink drive message across to the community.</p> <p>Council's Road Safety promotion calendar includes social media posts at key dates to promote the dangers of drink driving.</p>

Project	Target Issue	Current Status
U Turn the Wheel – Year 11 Students	Young drivers <i>In-school program designed to provide road safety awareness to Year 11 students in Term 3 to reduce the incidence of casualty and fatality crashes in young drivers. The sessions include information about police enforcement, drug and alcohol impairment, licensing and heavy vehicle awareness.</i>	Planning for the 2025 delivery dates in currently underway. The following schools are booked in. <ul style="list-style-type: none"> • St Benedict's Catholic High School – 16 May 2025 • Elderslie High School – 5 May 2025 • The Macarthur Anglican School – TBC • Mount Annan Christian College – 22 August 2025 • Oran Park Anglican College – 24 September 2025 • Oran Park High School – 25 September 2025 • Elizabeth Macarthur High School – 17 October 2025 • Magdalene Catholic College – TBC • Mount Annan High School – TBC
School Safety Program	Vulnerable road users, pedestrians, road users around schools <i>Program designed to address road safety issues around schools, improve safety and education amongst road users, parents and students in school zones.</i>	<p>The School Safety Program (SSP) continues to work on identifying and improving traffic facilities and driver behaviour around schools. Other engineering and road safety issues have been investigated and actioned as they arise, and as appropriate.</p> <p>Council has a partnership with Macarthur Highway Patrol to undertake education and enforcement activity outside schools.</p> <p>The Macarthur Region School Safety flyer was distributed to all schools at the beginning of Term 1, with the request that it be passed on to all parents. This is done to improve education on the appropriate use of the traffic facilities around schools. Supporting social media posts were published on Council's Facebook page.</p>

Project	Target Issue	Current Status
Slow Down	Speed <i>Raise awareness and reduce the incidence of speeding on local roads. Work with Camden LAC to further reduce the incidence of speeding.</i>	The 'Local Streets are 50' campaign continues, with road safety messaging on Council Waste Trucks and a local bus. Council continues to work with Macarthur Highway Patrol to identify and refer possible locations for Police investigation and enforcement as appropriate. The speed trailer placement program is ongoing. New locations to be sourced and implemented as appropriate.
Choose Right Buckle Right	Child Restraints <i>To educate and increase awareness of the importance of correct child restraint use and fitting. To provide free child restraint fitting and checking days to the community.</i>	The last event was held on Thursday 20 March 2025 and was fully booked. The next event is scheduled for Thursday 12 June 2025, and bookings for this event open on Monday 9 June 2025. Bookings for these events have now been transitioned to Bookable. An additional event will be held as a part of Children's and Families Week on Thursday 15 May 2025. This is being funded by the Community Planning and Development team.
Graduated Licensing Scheme Workshops (GLS)	Parents and supervisors of learner drivers <i>Educational workshops for parents and supervisors of learner drivers, delivered to assist awareness and knowledge of the graduated licensing scheme.</i>	The GLS workshops are incorporated into the presentation given to supervisors of learner drivers at the Logbook Run events. The last presentation was held at the event in March 2025.
Log Book Run (LBR) – Drives for Learners In Macarthur	Young drivers <i>Increase on-road experience obtained by learner drivers and disseminate road safety messages and resources</i>	The March daytime event was held on 16 March 2025, with 30 learners and their supervisors attending. These events are supported by NSW Police – Highway Patrol, who take part in the drive and conduct RBT throughout the drive for participants. The next Dusk Log Book Run event will be held on Thursday 8 May 2025, with learners from the day event invited to attend. The next day event is scheduled to be held on Sunday 22 June 2025.

Project	Target Issue	Current Status
Crime Prevention	General community safety related issues <i>Identify and introduce community safety and crime prevention programs and initiatives in the Camden LGA as appropriate.</i>	<p>The Community Road Safety Officer (CRSO) continues to work on identifying and implementing community safety programs, audits and works as appropriate.</p> <p>A new education campaign in partnership with Camden Police Area Command called See Something Say Something was launched in March 2025. The campaign aims to inform the community of appropriate reporting mechanisms, to increase reports and Police or Council action as appropriate.</p> <p>Other works were undertaken working in collaboration with Police and internal council officers to address other non-compliant, community safety and crime prevention issues in the area, including malicious damage, liquor licence issues, and unapproved external events.</p>
Park Smart	Community safety, Steal from Motor Vehicle offences	This program targets local shopping centre car parks, plus commuter car park, working in partnership with Camden Police Area Command. Discussions are underway for future dates and locations.
Camden Liquor Accord	Drink Driving, community safety, alcohol related issues. <i>Implementing programs and educating the community to reduce the incidence of alcohol related problems, drink driving and antisocial behaviour.</i>	The CRSO continues to work through the Camden Liquor Accord to implement and address community and road safety issues related to alcohol consumption. The Liquor Accord is working on several community education and alcohol harm minimisation programs, to reduce alcohol related issues in the Camden LGA.
Seniors Safety Morning Teas	Seniors Safety <i>Partnership with Camden Police and Barnes Driving School to promote and educate regarding best practice pedestrian and personal safety and licensing conditions for older drivers</i>	The Stepping On program is now delivered through CatholicCare. Presentations have been delivered at Narellan Library on 21 February 2025, Oran Park Library on 17 March 2025 and Camden Downs Retirement Village on 9 April 2025.

Project	Target Issue	Current Status
Graffiti Education	Graffiti prevention, community safety, young people. <i>To assist in the reduction of graffiti offences through early intervention education</i>	Council has committed to running this program in schools again in 2024/2025. Future dates are to be confirmed.
Road Safety Community Engagement	Road safety promotion in the community	<p>Community Road Safety promotion continues to be undertaken through our current social media road safety calendar.</p> <p>Council had a stand at the Camden Show with Macarthur Highway Patrol and Transport for NSW, focussing on road safety education.</p> <p>Council will once again be supported National Road Safety Week. This is being held from 11 – 18 May 2025. This will include community activations and promotion, and the installation of a giant yellow ribbon on the external façade of the Oran Park Administration building.</p>

FINANCIAL AND ASSET MANAGEMENT IMPLICATIONS

Program funding in 2024/25 has been identified through grant funding from Transport for New South Wales and a contribution from Council.

RECOMMENDED

The Local Traffic Committee recommends that Council receive and note the Local Behavioural Programs report for April 2025.

LTC12

SUBJECT: INFORMAL ITEMS**FROM:** Director Community Assets**EDMS #:** 25/129257(i) Upcoming Major Road Works and Events

Works / Event	Location	Programmed
ANZAC Day marches	Argyle Street, Camden	25 April 2025
Macarthur Road – Reconstruction	South of Camden Bypass, Spring Farm	January to June 2025
Springs Road – wombat crossing	Near Barley Road, Spring Farm	March / April 2025
Menangle Road – Footpath	Camden Hospital, Camden	April / May 2025
Cobbitty Road – Reconstruction	South of Cut Hill Road, Cobbitty	April to August 2025
Village Circuit – Wombat Crossing	Gledswood Hills town centre	July to September 2025

(ii) TfNSW Speed Zone Referrals

Proposal	Date Lodged
The Northern Road – review inconsistent speed limits on Jersey Road, Carrington Road and Bent Road at TNR intersections	17 January 2022
Copper Drive, Catherine Field – identification as a signed 50km/h speed limit	4 April 2023
Dick Johnson Drive, Oran Park – review speed limit	4 April 2023
Richardson Road, Spring Farm / Narellan - identification as a signed 50km/h speed limit.	4 May 2023
Werombi Road, Grasmere – consider extension of 60km/h limit southwards from Smalls Road.	12 July 2023
Rickard Road / Ingleburn Road, Leppington - review speed limit	9 November 2023
Heath Road, Leppington – review speed limit	7 December 2023
Liz Kernohan Drive, Elderslie – review speed limit	4 April 2024
Smeaton Grange Road, Smeaton Grange – review speed limit	1 October 2024
Argyle Street / Camden Valley Way, Camden / Elderslie / Narellan – review speed limit	17 March 2025

(iii) Cycling Projects

Location	Project	Status	Funding
Werombi Road, Grasmere	Shared Path from Cawdor Road	Complete	Community Support Package (Council)
Cawdor Road, Grasmere	Shared Path to Camden High School	Construction underway	Community Support Package (Council) / Get NSW Active (TfNSW)
Waterworth Drive, Mount Annan	Shared paths from Narellan Road	Phase 1 complete. Phase 2 underway.	Get NSW Active (TfNSW)
Narellan Road, Mount Annan	Shared path and footpath	Footpath complete. Shared path design underway.	Get NSW Active (TfNSW)
Chellaston Reserve, Camden	Little Sandy Bridge Repair and Resilience Provision	Construction tender underway.	Community Local Infrastructure Recovery Program
Gundungurra Reserve, Narellan Vale / Spring Farm	Shared path from Welling Drive to Liz Kernohan Drive	Design complete. Grant application submitted	Construction not currently funded
Hilder Street / Kirkham Park, Elderslie	Shared path / bridge from Hilder Street to Franzman Avenue	Design complete. Grant application submitted	Construction not currently funded
Turner Road to Anderson Road, Smeaton Grange	Shared path through Kenny Creek reserves	Design underway / Grant application submitted	Development contributions / Grant funding not confirmed.

(iv) Walking Projects

Location	Project	Status	Funding
Kavanagh Street, Gregory Hills	Pedestrian refuge and zebra crossing	Complete.	Get NSW Active (TfNSW)
Menangle Road, Camden	Footpath at Camden Hospital	Construction programmed.	Get NSW Active (TfNSW)
Broughton Street, Camden	Footpath extension at Camden Hospital	Design underway. Grant application submitted	Construction not currently funded
Coghill Street, Narallen	Footpath and footbridge	Complete.	Get NSW Active (TfNSW)
Village Circuit, Gregory Hills	Wombat crossing at town centre	Design complete. Works programmed.	Get NSW Active (TfNSW)
Old Hume Highway, Camden	Wombat crossing	Complete	TfNSW
Peter Avenue, Camden	Footpath widening at Camden South Public School	Complete	TfNSW
Barley Road, Spring Farm	Wombat crossing	Complete. Lighting works underway.	TfNSW
Springs Road, Spring Farm	Wombat crossing at Barley Road	Construction underway.	TfNSW
LGA Wide	Pedestrian Access and Mobility Plan Program 2024/25	Construction program underway.	Council / Western Sydney Infrastructure Grants

Location	Project	Status	Funding
Ingleburn Road, Leppington	Interim pedestrian infrastructure	Concept complete.	Grant application not successful
South Circuit / Podium Way, Oran Park	Wombat crossings at Oran Park Public and High Schools	Design underway. Grant application submitted	Not currently funded
Rickard Road, Leppington	Children's Crossing / footpath -Leppington Public School	Grant application submitted for detailed design	Not currently funded

(v) Road Safety Projects

Location	Project	Status	Funding
Macquarie Grove Road near bridge	Road shoulder widening	Complete	Towards Zero Safer Roads Program
Menangle Road, Camden	Kerb extensions and wombat crossing	Design underway	Road Safety Program
Werombi Road / Smalls Road, Grasmere	Reconfiguring roundabout and pedestrian access	Design underway	Road Safety Program
Springs Road, Spring Farm	Wombat crossing near Burrell Road	Design underway	Road Safety Program
Price Ridge, Leppington	Pedestrian refuge crossings and zebra crossing	Design underway	Road Safety Program
Oxley Street, Camden	Wombat crossing and disability bay	Design underway	Road Safety Program
Waterworth Drive, Mount Annan	Wombat Crossing at O'Dea Road and footpath	Design underway	Road Safety Program
Healy Avenue, Gregory Hills	Kerb extensions at intersections	Concept complete	Grant application not successful
Rickard Road, Leppington	Children's Crossing at Leppington Public School	Concept complete.	Grant application not successful
Hermitage Way / Gledswood Hills Drive, Gledswood Hills	Zebra Crossings at Fairbank Drive, Sandhurst Drive, Amberly Street	Concept complete.	Grant application not successful

(vi) Road Upgrade Projects

Location	Project	Status	Funding
Byron Road, Leppington	Byron Road Upgrade	Complete	Accelerated Infrastructure Fund / Council
Camden Valley Way, Elderslie	Liz Kernohan Drive Upgrade	Construction programmed for 2025/26	Western Sydney Infrastructure Grants / Council
Camden Valley Way, Elderslie	Hilder Street Upgrade	Construction programmed for 2025/26	Western Sydney Infrastructure Plan
Heath Road, Leppington	Heath Road Upgrade	Design underway	Accelerated Infrastructure Fund / Council
Chisholm Road, Catherine Field	Widening and kerbs at intersections.	Works programmed	Council
John Street, Camden	John Street Public Domain Upgrade and Activation	Design underway	Western Sydney Infrastructure Grants
Dickson Road, Leppington	Dickson Road Upgrade	Design underway	Accelerated Infrastructure Fund / Council
Turner Road, Gregory Hills	Urban upgrade	Grant application submitted	Not confirmed

Camden Council acknowledges that the Get NSW Active Program, Towards Zero Safer Roads Program, Western Sydney Infrastructure Grants Program and Accelerated Infrastructure Fund are proudly funded by the NSW Government.

The Western Sydney Infrastructure Plan is funded by the Australian Government.

The Community Local Infrastructure Recovery Program is funded by the Australian Government and the NSW Government.

The Road Safety Program is jointly funded by the NSW Government and Australian Government.

RECOMMENDED

The Local Traffic Committee recommends that Council receive and note items (i) to (vi) of Informal Items.

LTC13

SUBJECT: COBBITTY ROAD, COBBITTY - SIGNAGE AND LINE-MARKING ASSOCIATED WITH SUBDIVISION OF NO. 499
FROM: Director Community Assets
EDMS #: 25/90260

ELECTRONIC MEETING ITEM: 4 December 2024

MAIN REPORT

A signage and line marking plan has been received by Mirvac for the construction of new road associated with 499 Cobbitty Road, Cobbitty (Tranche 3 Stage 2a) subdivision. This relates to the Development Application number: DA/2023/580/1.

The Engineering Drawing No. 22-0277 Set 3 Plan 800 and 801 Revision F prepared by Orion provide details of the proposed signage and line-marking (See Attachment 1). The plan is considered to be in accordance with Austroads, Australian Standards and TfNSW supplements for the placement of regulatory signage and line-marking.

Electronic Meeting Reference	Agreed recommendation of the Local Traffic Committee
2025/1	<p><u>RECOMMENDED</u></p> <p>The Local Traffic Committee recommends that Council approves regulatory signage and line-marking associated with the 499 Cobbitty Road, Cobbitty (Tranche 3 Stage 2a) as shown on the Engineering Drawing No 22-0277 Set 3 Plan 800 and 801 Revision F subject to:</p> <ul style="list-style-type: none">i. Additional supporting No Stopping R5-400 (Left and Right) at 50m spacing along the Eastern length of Road 10,ii. All signage being sign size A;iii. The installation being completed by the applicant at their cost; andiv. Street lighting levels for intersections and devices being in accordance with Australian Standard AS/NZS 1158, subject to further Council approval of the lighting design.

This recommendation was supported unanimously by the four voting members.

This recommendation has been resolved by a Council Officer under Delegated Authority.

RECOMMENDATION

That Council receives and notes the report Cobbitty Road, Cobbitty - Signage and Line-marking Associated with Subdivision of No. 499.

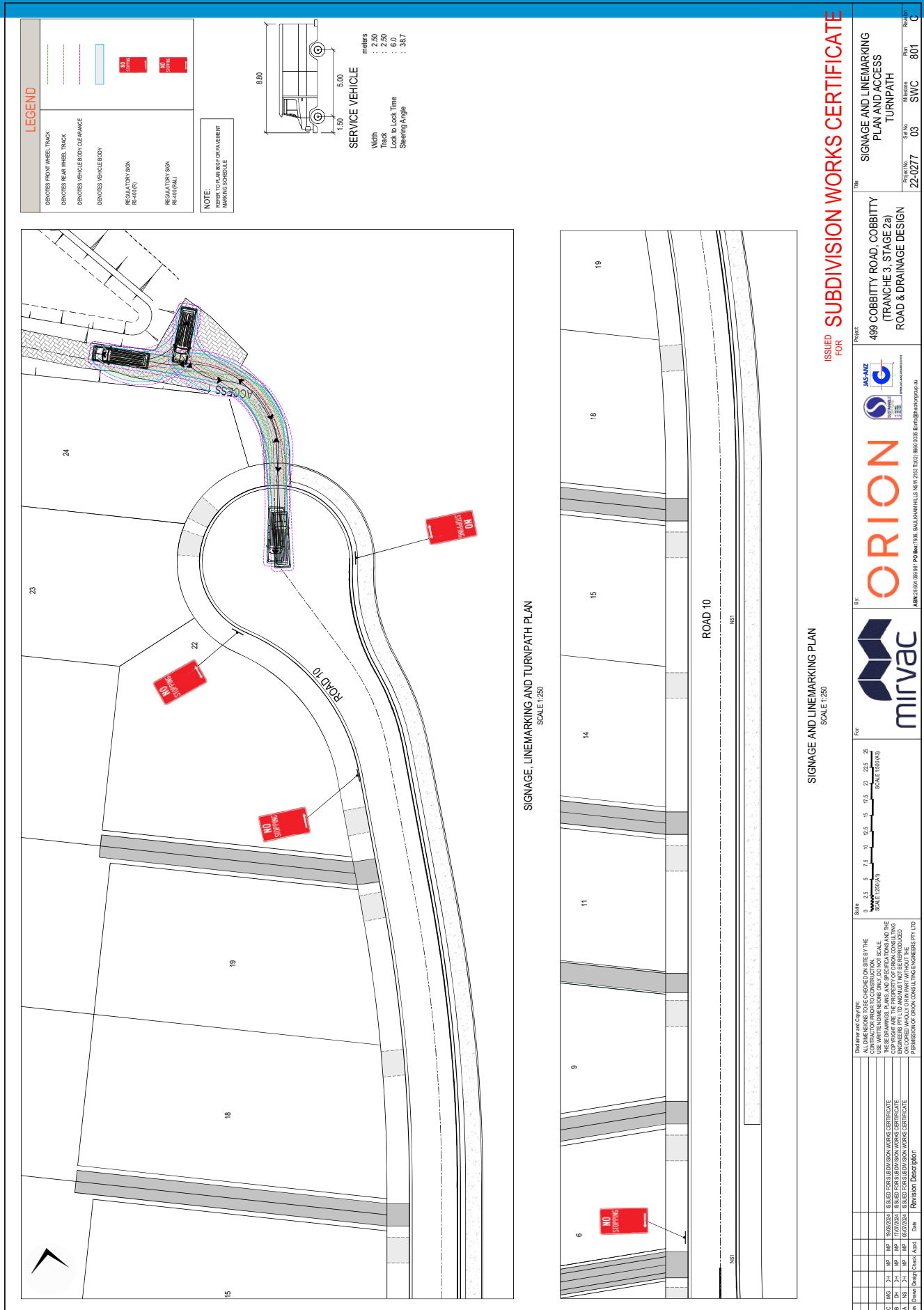
ATTACHMENTS

1. Attachment

[illegible]

ISSUED FOR SUBDIVISION WORKS CERTIFICATE

Declaration and Copyright		Scale		For		By		Project		Title	
E	UP	1	1/12/2024	UP	1	1	1	UP	1	499 COBBITTY ROAD, COBBITTY (TRANCHE 3, STAGE 2a) ROAD & DRAINAGE DESIGN	499 COBBITTY ROAD, COBBITTY SIGNAGE, LINEMARKING, INTERSECTION PLAN
E	UP	2	31/10/2024	UP	2	2	2	UP	2		
E	UP	3	31/10/2024	UP	3	3	3	UP	3		
E	UP	4	31/10/2024	UP	4	4	4	UP	4		
E	UP	5	31/10/2024	UP	5	5	5	UP	5		
E	UP	6	31/10/2024	UP	6	6	6	UP	6		
E	UP	7	31/10/2024	UP	7	7	7	UP	7		
E	UP	8	31/10/2024	UP	8	8	8	UP	8		
E	UP	9	31/10/2024	UP	9	9	9	UP	9		
E	UP	10	31/10/2024	UP	10	10	10	UP	10		
E	UP	11	31/10/2024	UP	11	11	11	UP	11		
E	UP	12	31/10/2024	UP	12	12	12	UP	12		
E	UP	13	31/10/2024	UP	13	13	13	UP	13		
E	UP	14	31/10/2024	UP	14	14	14	UP	14		
E	UP	15	31/10/2024	UP	15	15	15	UP	15		
E	UP	16	31/10/2024	UP	16	16	16	UP	16		
E	UP	17	31/10/2024	UP	17	17	17	UP	17		
E	UP	18	31/10/2024	UP	18	18	18	UP	18		
E	UP	19	31/10/2024	UP	19	19	19	UP	19		
E	UP	20	31/10/2024	UP	20	20	20	UP	20		
E	UP	21	31/10/2024	UP	21	21	21	UP	21		
E	UP	22	31/10/2024	UP	22	22	22	UP	22		
E	UP	23	31/10/2024	UP	23	23	23	UP	23		
E	UP	24	31/10/2024	UP	24	24	24	UP	24		
E	UP	25	31/10/2024	UP	25	25	25	UP	25		
E	UP	26	31/10/2024	UP	26	26	26	UP	26		
E	UP	27	31/10/2024	UP	27	27	27	UP	27		
E	UP	28	31/10/2024	UP	28	28	28	UP	28		
E	UP	29	31/10/2024	UP	29	29	29	UP	29		
E	UP	30	31/10/2024	UP	30	30	30	UP	30		
E	UP	31	31/10/2024	UP	31	31	31	UP	31		
E	UP	32	31/10/2024	UP	32	32	32	UP	32		
E	UP	33	31/10/2024	UP	33	33	33	UP	33		
E	UP	34	31/10/2024	UP	34	34	34	UP	34		
E	UP	35	31/10/2024	UP	35	35	35	UP	35		
E	UP	36	31/10/2024	UP	36	36	36	UP	36		
E	UP	37	31/10/2024	UP	37	37	37	UP	37		
E	UP	38	31/10/2024	UP	38	38	38	UP	38		
E	UP	39	31/10/2024	UP	39	39	39	UP	39		
E	UP	40	31/10/2024	UP	40	40	40	UP	40		
E											



LTC14

LTC14

SUBJECT: CHARLES MCINTOSH PARKWAY, COBBITTY - SIGNAGE AND LINE-MARKING ASSOCIATED WITH SUBDIVISION TRANCHE 4, STAGE 3A
FROM: Director Community Assets
EDMS #: 25/90291

ELECTRONIC MEETING ITEM: 6 December 2024

MAIN REPORT

A signage and line marking plan has been received by Mirvac for the construction of Charles McIntosh Parkway and new roads associated with subdivision of 589 Cobbitty Road, Cobbitty (Tranche 4, Stage 3a). This relates to the Development Application number: DA/2023/215/1.

The Engineering Drawing No. 23-0563 set 2 Plan 750 Revision C prepared by ORION Consulting Engineers provide details of the proposed signage and line-marking (See **Attachment 1**). The plan is considered to be in accordance with Austroads, Australian Standards and TfNSW supplements for the placement of regulatory signage and line-marking. The indicative bus zone shown on plan is excluded from this recommendation.

Electronic Meeting Reference	Agreed recommendation of the Local Traffic Committee
2025/2	<p><u>RECOMMENDED</u></p> <p>The Local Traffic Committee recommends that Council approves regulatory signage and line-marking, except indicative Bus Zone, associated with Charles McIntosh Parkway, Cobbitty, Subdivision Tranche 4, Stage 3a, as shown on the Engineering Drawing No. 23-0563 set 2 Plan 750 Revision C subject to:</p> <ul style="list-style-type: none"> i. All signage being sign size A; ii. The installation being completed by the applicant at their cost; and iii. Street lighting levels for intersections and devices being in accordance with Australian Standard AS/NZS 1158, subject to further Council approval of the lighting design.

This recommendation was supported unanimously by the four voting members.

This recommendation has been resolved by a Council Officer under Delegated Authority.

RECOMMENDATION

**That Council receives and notes the report Charles McIntosh Parkway, Cobbitty
- Signage and Line-marking Associated with Subdivision Tranche 4, Stage 3a.**

ATTACHMENTS

1. Attachment

Prepared by:

ORION

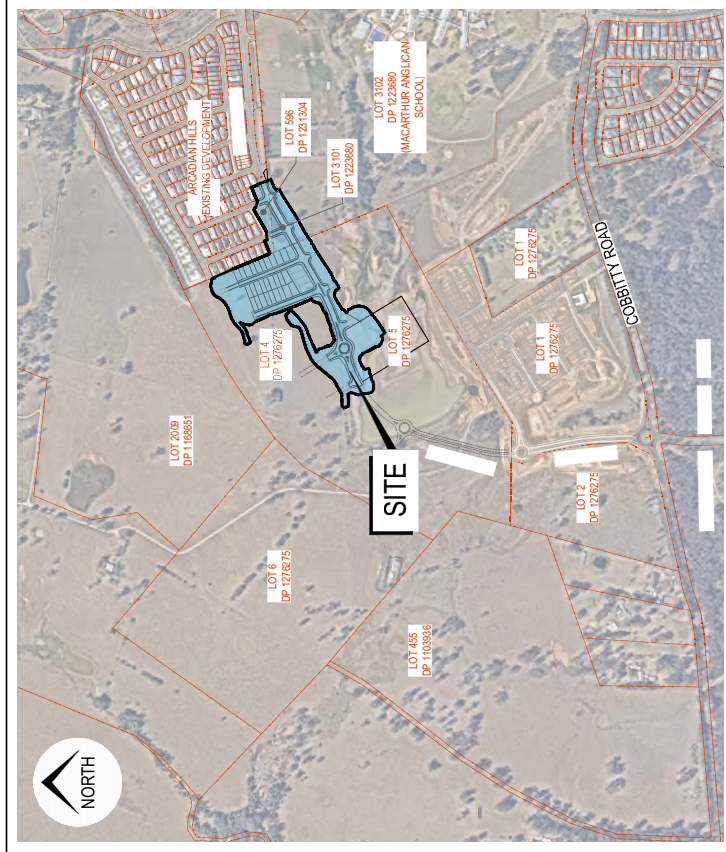
Prepared for:



LGA:



DA/2023/215/1



SITE / LOCATION (Image courtesy of Nearmap 12.08.2023)

LOT 4, 5 & 6, D.P. 1276275
 LOT 596, D.P. 1231304
 LOT 3101, D.P. 1223680

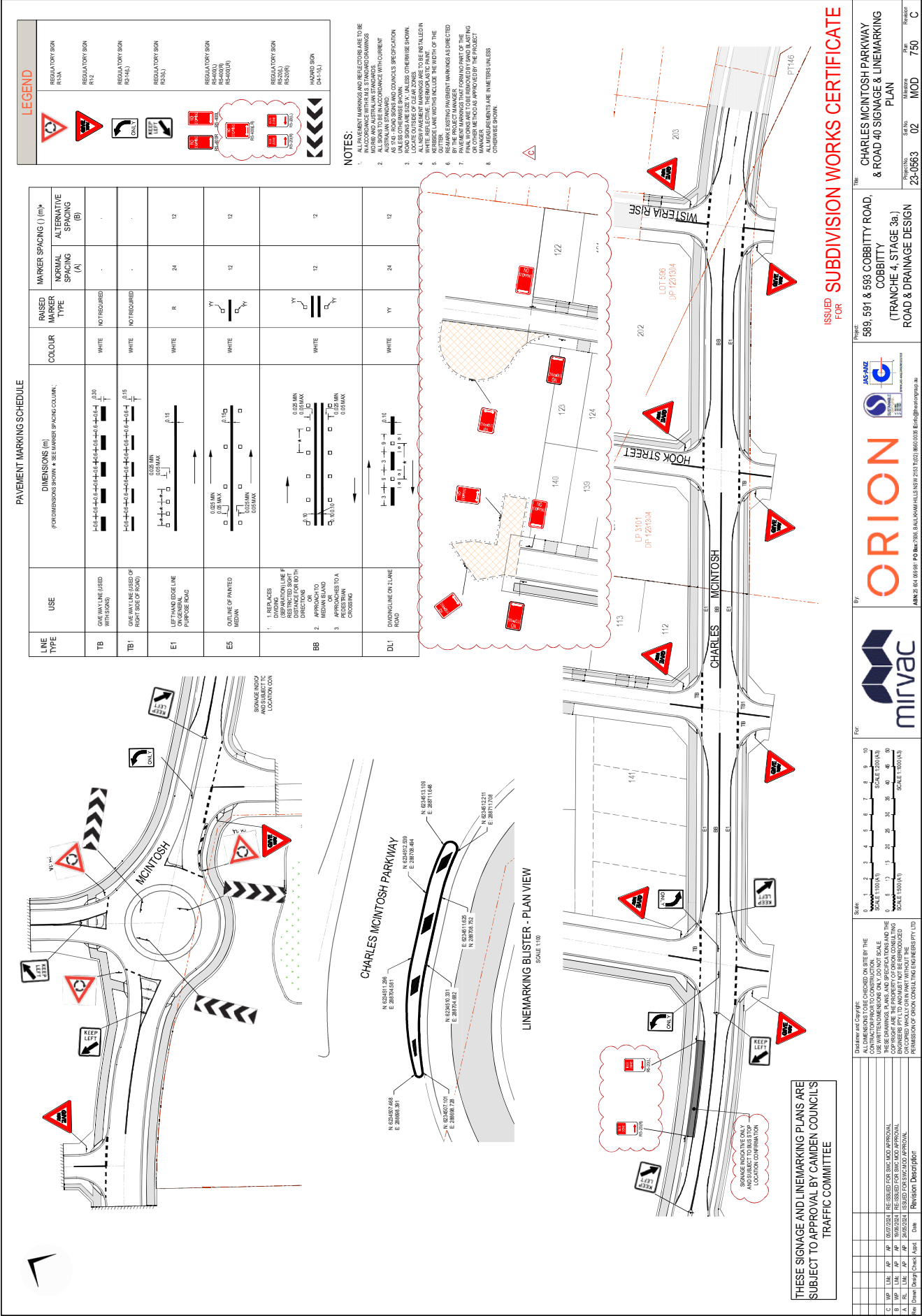
589, 591 & 593 COBBITTY ROAD, COBBITTY (TRANCHE 4, STAGE 3a.) ROAD & DRAINAGE DESIGN

ISSUED FOR
SUBDIVISION WORKS CERTIFICATE

Project No. 23-0563 Set No. 02 MilestoneMOD Plan 000 Revision C

PLAN INDEX	PLAN	REV
1	FOUNDATION	
2	FOUNDATION	
3	FOUNDATION	
4	FOUNDATION	
5	FOUNDATION	
6	FOUNDATION	
7	FOUNDATION	
8	FOUNDATION	
9	FOUNDATION	
10	FOUNDATION	
11	FOUNDATION	
12	FOUNDATION	
13	FOUNDATION	
14	FOUNDATION	
15	FOUNDATION	
16	FOUNDATION	
17	FOUNDATION	
18	FOUNDATION	
19	FOUNDATION	
20	FOUNDATION	
21	FOUNDATION	
22	FOUNDATION	
23	FOUNDATION	
24	FOUNDATION	
25	FOUNDATION	
26	FOUNDATION	
27	FOUNDATION	
28	FOUNDATION	
29	FOUNDATION	
30	FOUNDATION	
31	FOUNDATION	
32	FOUNDATION	
33	FOUNDATION	
34	FOUNDATION	
35	FOUNDATION	
36	FOUNDATION	
37	FOUNDATION	
38	FOUNDATION	
39	FOUNDATION	
40	FOUNDATION	
41	FOUNDATION	
42	FOUNDATION	
43	FOUNDATION	
44	FOUNDATION	
45	FOUNDATION	
46	FOUNDATION	
47	FOUNDATION	
48	FOUNDATION	
49	FOUNDATION	
50	FOUNDATION	
51	FOUNDATION	
52	FOUNDATION	
53	FOUNDATION	
54	FOUNDATION	
55	FOUNDATION	
56	FOUNDATION	
57	FOUNDATION	
58	FOUNDATION	
59	FOUNDATION	
60	FOUNDATION	
61	FOUNDATION	
62	FOUNDATION	
63	FOUNDATION	
64	FOUNDATION	
65	FOUNDATION	
66	FOUNDATION	
67	FOUNDATION	
68	FOUNDATION	
69	FOUNDATION	
70	FOUNDATION	
71	FOUNDATION	
72	FOUNDATION	
73	FOUNDATION	
74	FOUNDATION	
75	FOUNDATION	
76	FOUNDATION	
77	FOUNDATION	
78	FOUNDATION	
79	FOUNDATION	
80	FOUNDATION	
81	FOUNDATION	
82	FOUNDATION	
83	FOUNDATION	
84	FOUNDATION	
85	FOUNDATION	
86	FOUNDATION	
87	FOUNDATION	
88	FOUNDATION	
89	FOUNDATION	
90	FOUNDATION	
91	FOUNDATION	
92	FOUNDATION	
93	FOUNDATION	
94	FOUNDATION	
95	FOUNDATION	
96	FOUNDATION	
97	FOUNDATION	
98	FOUNDATION	
99	FOUNDATION	
100	FOUNDATION	

ISSUED FOR SUBDIVISION WORKS CERTIFICATE



SUBJECT: DERHAM RISE, CATHERINE PARK - SIGNAGE AND LINE-MARKING ASSOCIATED WITH SUBDIVISION OF NO. 22.
FROM: Director Community Assets
EDMS #: 25/90318

ELECTRONIC MEETING ITEM: 6 December 2024

MAIN REPORT

A signage and line marking plan has been received by HIXSON for the construction of new roads associated with Lot 9121 D.P. 1270145 connecting Derham Rise and Somerville Drive, Catherine Park. This relates to the Development Application number: DA/2023/290/1.

The Engineering Drawing No. 23-000040 Lot 9121 Plan 710 Revision 4 prepared by Egis Group provide details of the proposed signage and line-marking (See **Attachment 1**). The plan is considered to be in accordance with Austroads, Australian Standards and TfNSW supplements for the placement of regulatory signage and line-marking.

Electronic Meeting Reference	Agreed recommendation of the Local Traffic Committee
2025/3	<p><u>RECOMMENDED</u></p> <p>The Local Traffic Committee recommends that Council approves regulatory signage and line-marking associated with the 22 Derham Rise, Catherine Park as shown on the Engineering Drawing No 23-000040 Lot 9121 Plan 710 Revision 4 subject to:</p> <ul style="list-style-type: none"> i. All signage being sign size A; ii. The installation being completed by the applicant at their cost; and iii. Street lighting levels for intersections and devices being in accordance with Australian Standard AS/NZS 1158, subject to further Council approval of the lighting design.

This recommendation was supported unanimously by the four voting members.

This recommendation has been resolved by a Council Officer under Delegated Authority.

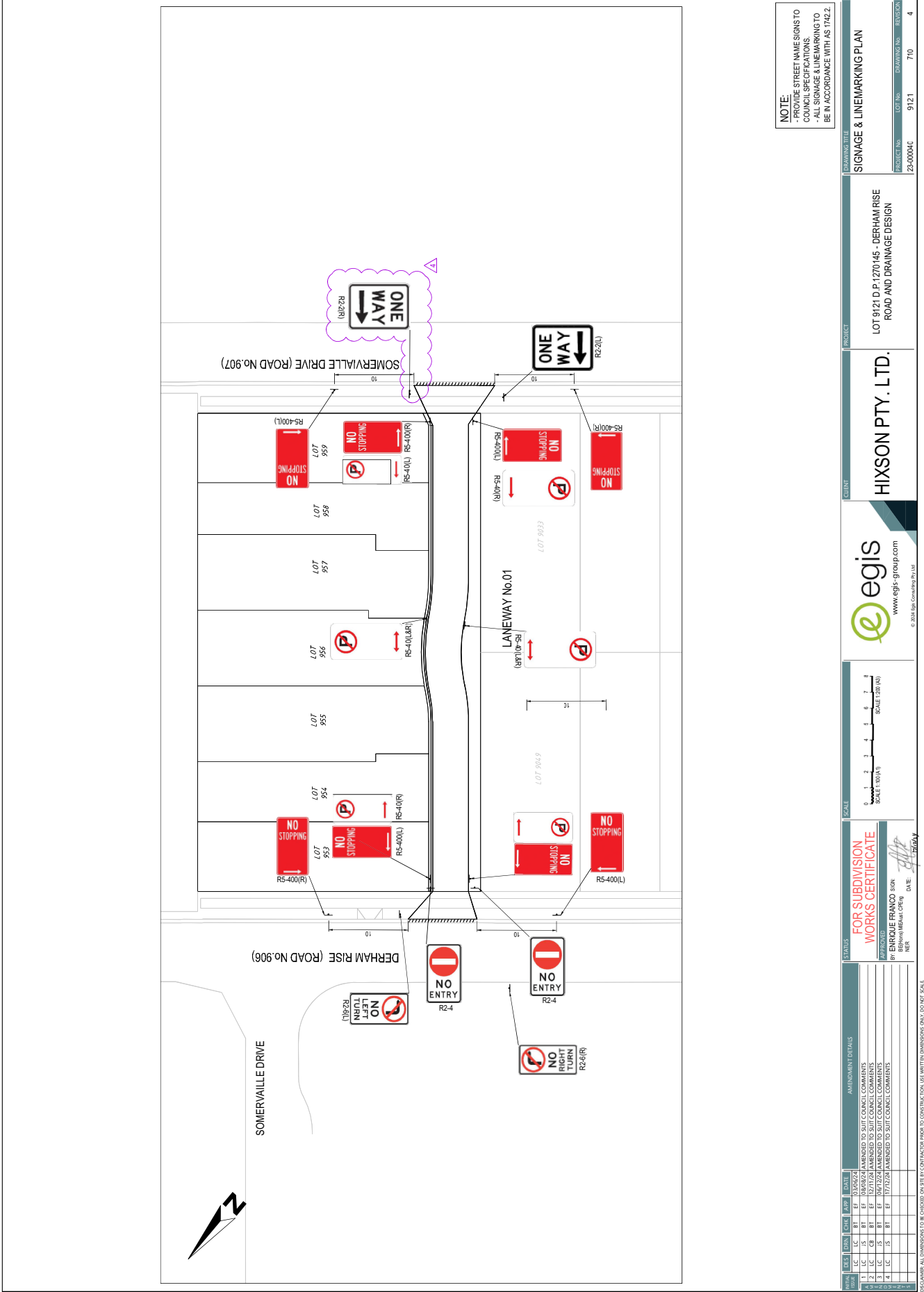
RECOMMENDATION

That Council receives and notes the report Derham Rise, Catherine Park - Signage and Line-marking Associated with Subdivision of No. 22.

ATTACHMENTS

1. Attachment

Attachment 1 LTC15
LTC16



LTC16

LTC16

**SUBJECT: RICKARD ROAD, LEPPINGTON - SIGNAGE, MARKING AND DEVICES
ASSOCIATED WITH SUBDIVISION OF NO. 66**
FROM: Director Community Assets
EDMS #: 25/122985

ELECTRONIC MEETING ITEM: 11 December 2024

MAIN REPORT

A signage and line marking plan has been received by Council for the construction of roads associated with the development of 66 Rickard Road, Leppington. This is related to the development application numbers: DA/2023/326/1. **Attachment 1** indicates a locality map.

The Engineering Drawing No. 208-22C-CC-0601 Rev. C prepared by Colliers provides details of the proposed signage and line-marking (**Attachment 2**). The plan is considered to be in accordance with Austroads, Australian Standards and TfNSW supplements for the placement of regulatory signage and line marking.

Electronic Meeting Reference	Agreed recommendation of the Local Traffic Committee
2025/6	<p><u>RECOMMENDED</u></p> <p>The Local Traffic Committee recommends that Council approves regulatory signage and line-marking associated with the subdivision at 66 Rickard Road, Leppington as shown on Engineering Drawing No. 208-22C-CC-0601 Rev. C subject to:</p> <ul style="list-style-type: none"> i. All signage being sign size A; ii. The installation being completed by the applicant at their cost; and iii. Street lighting levels for intersections and devices being in accordance with Australian Standard AS/NZS 1158, subject to further Council approval of the lighting design.

This recommendation was supported unanimously by the four voting members.

This recommendation has been resolved by a Council Officer under Delegated Authority.

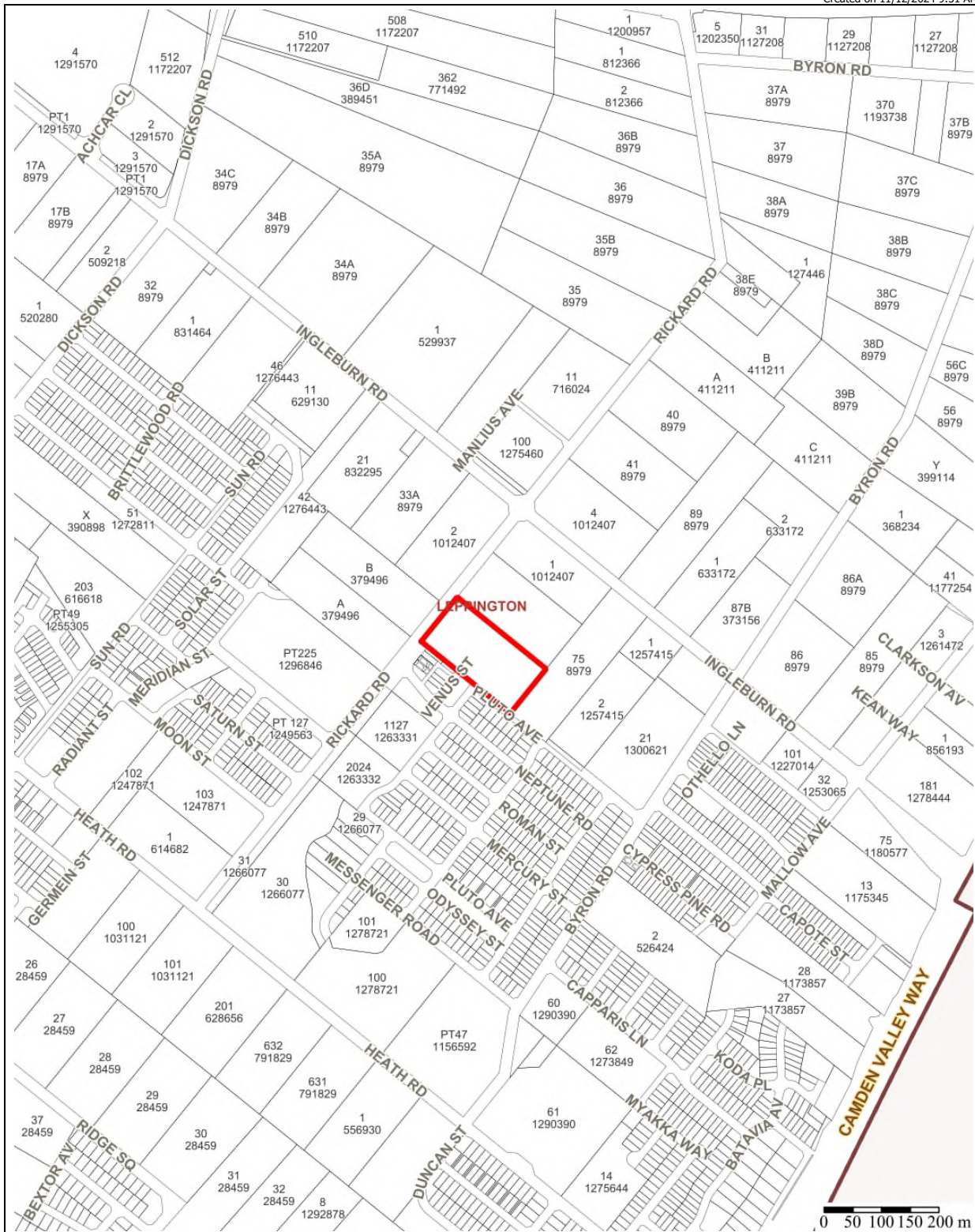
RECOMMENDATION

That Council receives and notes the report Rickard Road, Leppington - Signage, Marking and Devices Associated with Subdivision of No. 66

ATTACHMENTS

1. Attachment
2. Attachment

Created on 11/12/2024 9:31 AM



Camden Council
70 Central Ave
ORAN PARK NSW 2570
Telephone: 13 CAMDEN (13 226336)
Email: mail@camden.nsw.gov.au

 **Subject Site**

Map Scale: 1:9028
Projection: GDA94 / MGA zone 56
Date: 11/12/2024 9:31 AM



DISCLAIMER: This map has been prepared from Council records by the Land Information Section. If you intend to rely on this information you should have it verified first. Camden Council accepts no responsibility for any errors or omissions. This map should not be reproduced without the permission of Camden Council.

[illegible]

LTC17

LTC17

SUBJECT: AUSTRALIAN RED CROSS BLOOD SERVICE MOBILE DONOR CENTRE 2025 - TEMPORARY SUSPENSION OF PARKING BAYS
FROM: Director Community Assets
EDMS #: 25/123408

ELECTRONIC MEETING ITEM: 18 December 2024

MAIN REPORT

The Australian Red Cross Lifeblood operates a mobile blood donor service using a large walk-in vehicle and trailer. As per previous years, Lifeblood is proposing to use seven angle parking spaces on the south-west side of the Mitchell Street Car Park (adjacent to Woolworths) to set up the service (see **Attachment 1**). Dates proposed are in 2025.

The service has successfully operated in this location in the past. The proposal is not considered to have a significant impact on parking provision or traffic operations in the area. It is therefore recommended that concurrence is given to the application.

Electronic Meeting Reference	Agreed recommendation of the Local Traffic Committee
2025/7	<p><u>RECOMMENDED</u></p> <p>The Local Traffic Committee recommends that Council gives concurrence for the temporary suspension of seven parking spaces on the south-west side of the Mitchell Street Car Park, Camden, for the following dates:</p> <p>Visit 1. Sun 02 Feb till Sun 09 Feb 2025 Visit 2. Sun 16 Mar till Sun 23 Mar 2025 Visit 3. Sun 04 May till Sun 11 May 2025 Visit 4. Sun 15 Jun till Sun 22 Jun 2025 Visit 5. Sun 03 Aug till Sun 10 Aug 2025 Visit 6. Sun 14 Sep till Sun 21 Sep 2025 Visit 7. Sun 02 Nov till Sun 09 Nov 2025 Visit 8. Sun 14 Dec till Sun 21 Dec 2025</p> <p>Concurrence is subject to the following conditions:</p> <ul style="list-style-type: none"> i. The applicant must provide evidence of current Public Liability Insurance, value to \$20 million; ii. The applicant is to notify Council of any variation on the approved date and conditions of approval and obtain a revised approval on this matter; iii. Traffic aisles within the car parks being kept clear at all times for the duration of the mobile blood donor

	<p>service being set up and operational within the car parks;</p> <p>iv. The applicant must advise adjacent businesses of the dates when the car park will be utilised by the Lifeblood Service, at least seven days prior to the first visit; and</p> <p>v. The applicant must organise, install and remove all barriers and signs associated with the temporary suspension of parking spaces on the approved dates.</p>
--	---

This recommendation was supported unanimously by the four voting members.

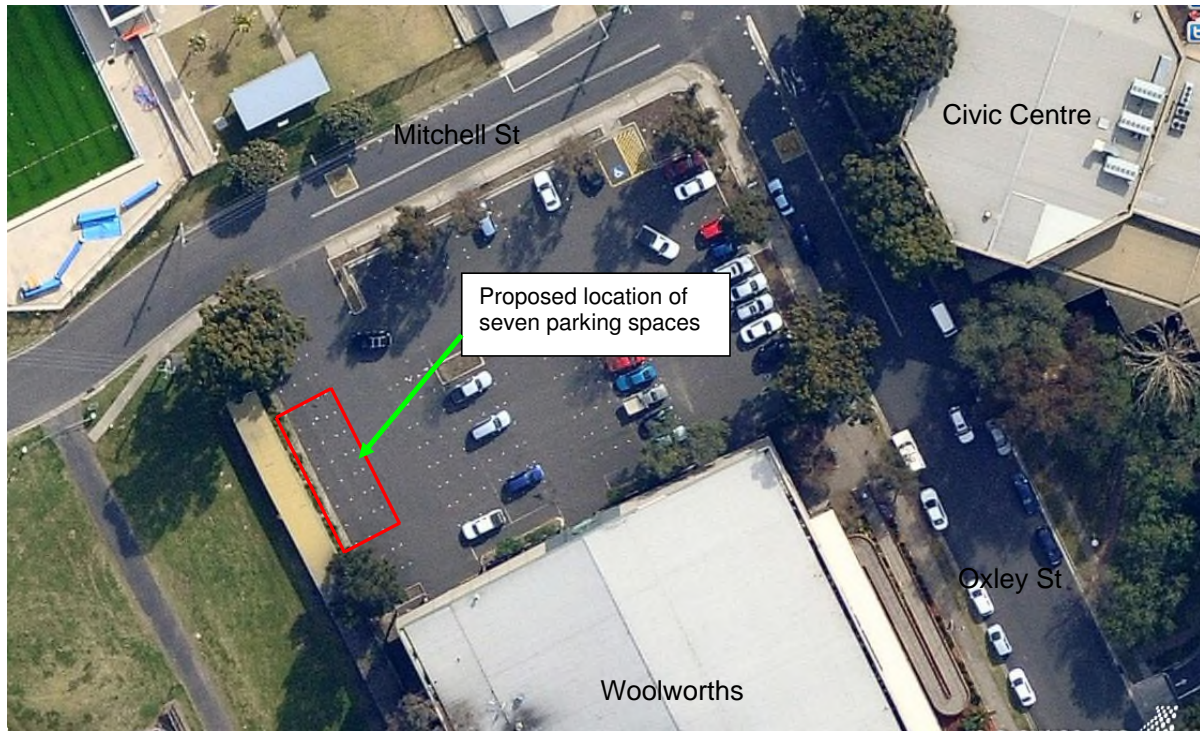
This recommendation has been resolved by a Council Officer under Delegated Authority.

RECOMMENDATION

That Council receives and notes the report Australian Red Cross Blood Service Mobile Donor Centre 2025 - Temporary Suspension of Parking Bays.

ATTACHMENTS

1. Attachment

Oxley / Mitchell Streets Car Park, Camden

SUBJECT: THE NORTHERN ROAD, BRINGELLY - SIGNAGE, MARKING AND DEVICES ASSOCIATED WITH SUBDIVISION OF NO. 975

FROM: Director Community Assets

EDMS #: 25/123439

ELECTRONIC MEETING ITEM: 2 January 2025

MAIN REPORT

Signage and line marking plans have been received by Council for the construction of roads associated with the development of 975 The Northern Road, Bringelly. This is related to the development application numbers: DA/2023/486/1. **Attachment 1** indicates a locality map.

The Engineering Drawing No. 210082-03-SWC-C11.01, 210082-03-SWC-C11.02 , 210082-03-SWC-C11.03, 210082-03-SWC-C11.04, Rev. 6 and 210082-03-SWC-C11.05 , Rev. 9 prepared by Enspire Solutions provides details of the proposed signage and line-marking (**Attachment 2**). The plans are considered to be in accordance with Austroads, Australian Standards and TfNSW supplements for the placement of regulatory signage and line marking.

Electronic Meeting Reference	Agreed recommendation of the Local Traffic Committee
2025/8	<p><u>RECOMMENDED</u></p> <p>The Local Traffic Committee recommends that Council approves regulatory signage and line-marking associated with the subdivision at 975 The Northern Road, Bringelly as shown on Engineering Drawing No. 210082-03-SWC-C11.01, 210082-03-SWC-C11.02, 210082-03-SWC-C11.03, 210082-03-SWC-C11.04, Rev. 6 and 210082-03-SWC-C11.05, Rev. 9 subject to:</p> <ul style="list-style-type: none"> i. All signage being sign size A; ii. The installation being completed by the applicant at their cost; and iii. Street lighting levels for intersections and devices being in accordance with Australian Standard AS/NZS 1158, subject to further Council approval of the lighting design

This recommendation was supported unanimously by the four voting members.

This recommendation has been resolved by a Council Officer under Delegated Authority.

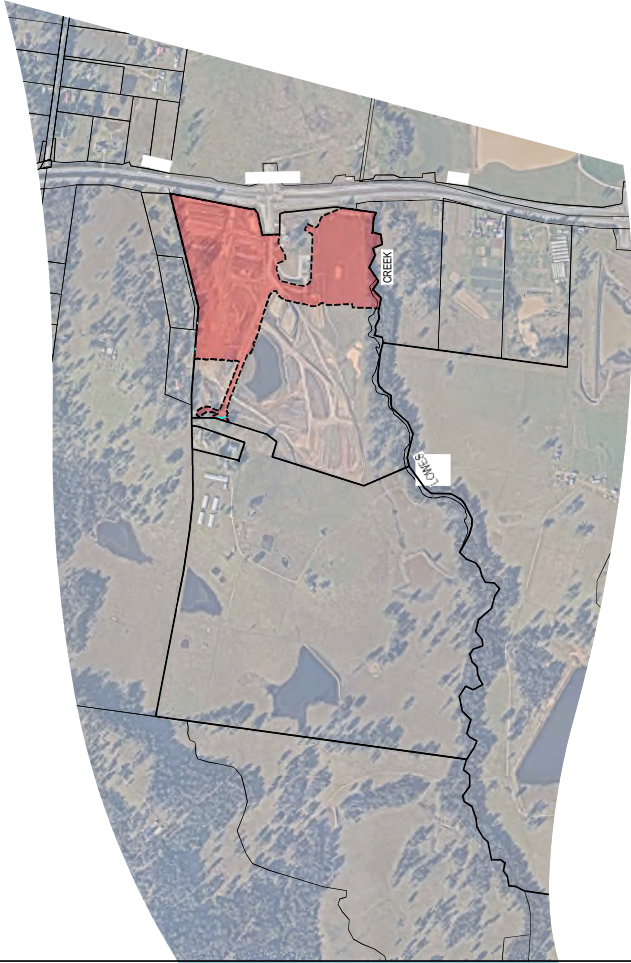
RECOMMENDATION

That Council receives and notes the report The Northern Road, Bringelly - Signage, Marking and Devices Associated with Subdivision of No. 975.

ATTACHMENTS

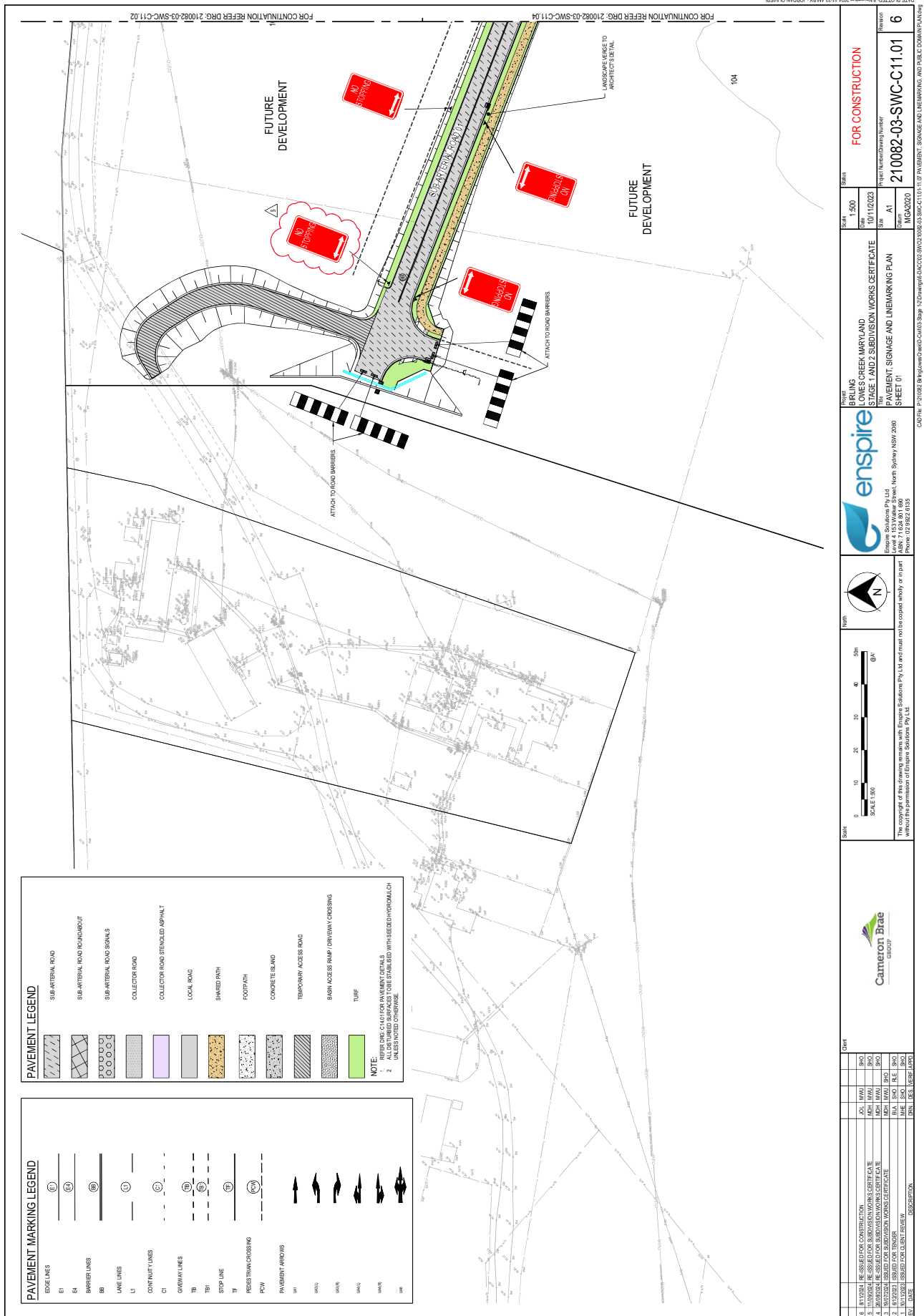
1. Attachment
2. Attachment

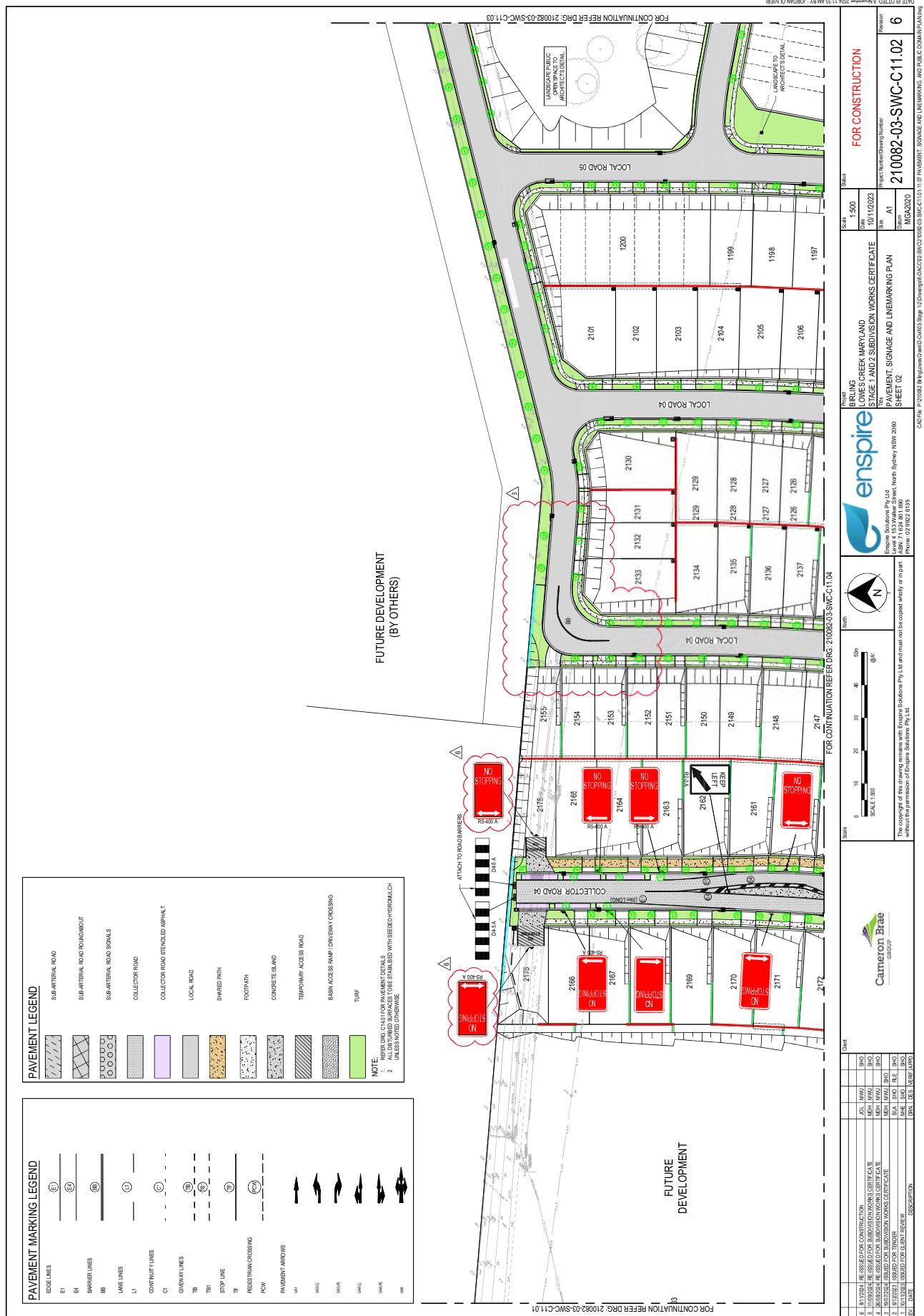
CAMERON BRAE GROUP
BIRLING
LOWES CREEK MARYLAND
STAGE 1 AND 2 SUBDIVISION WORKS CERTIFICATE
CIVIL ENGINEERING WORKS DA 2023/486/1
FOR CONSTRUCTION

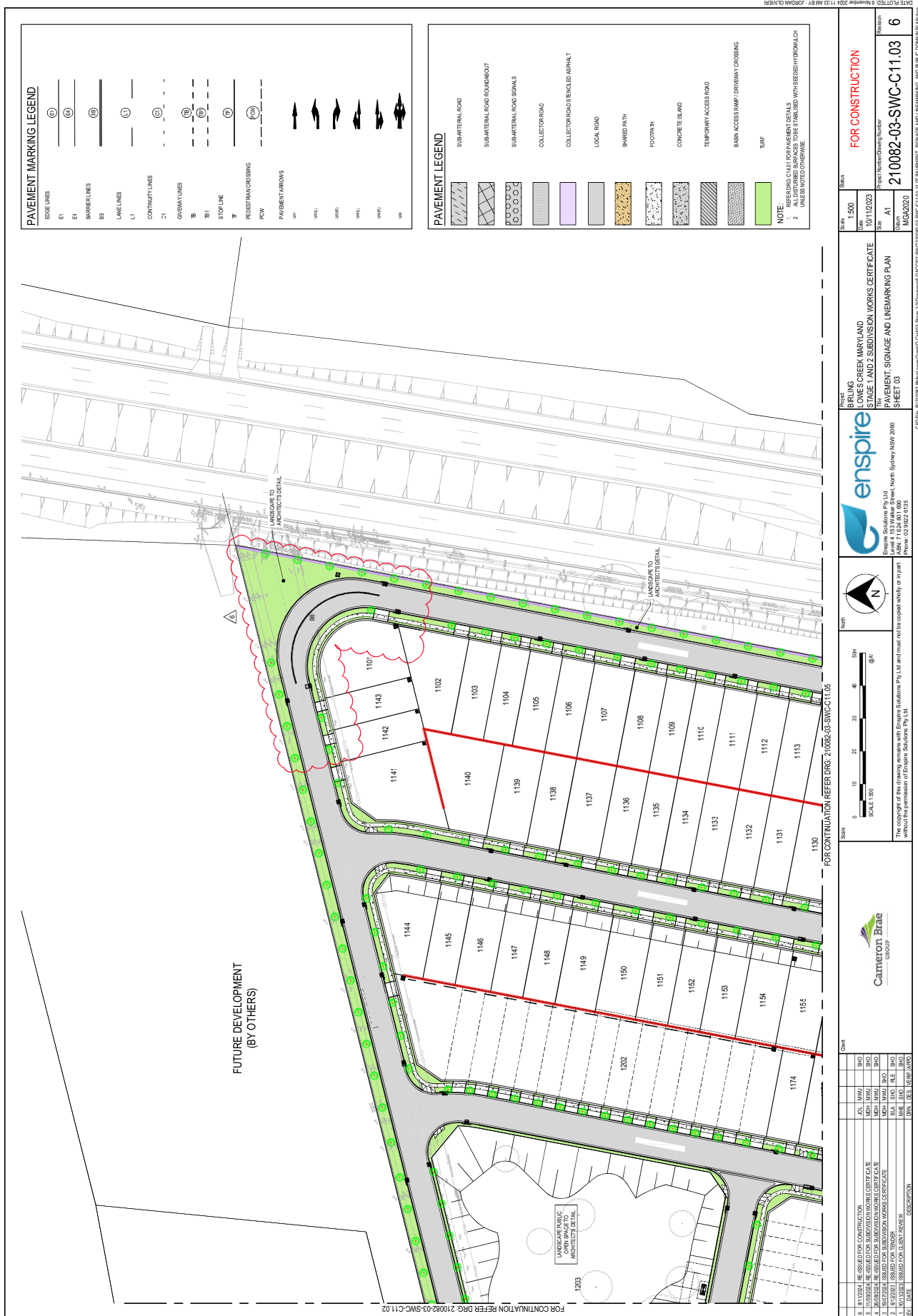


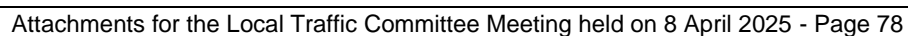
NOTE
REFER ENG. C01 IS FOR DRAWING SCHEDULE

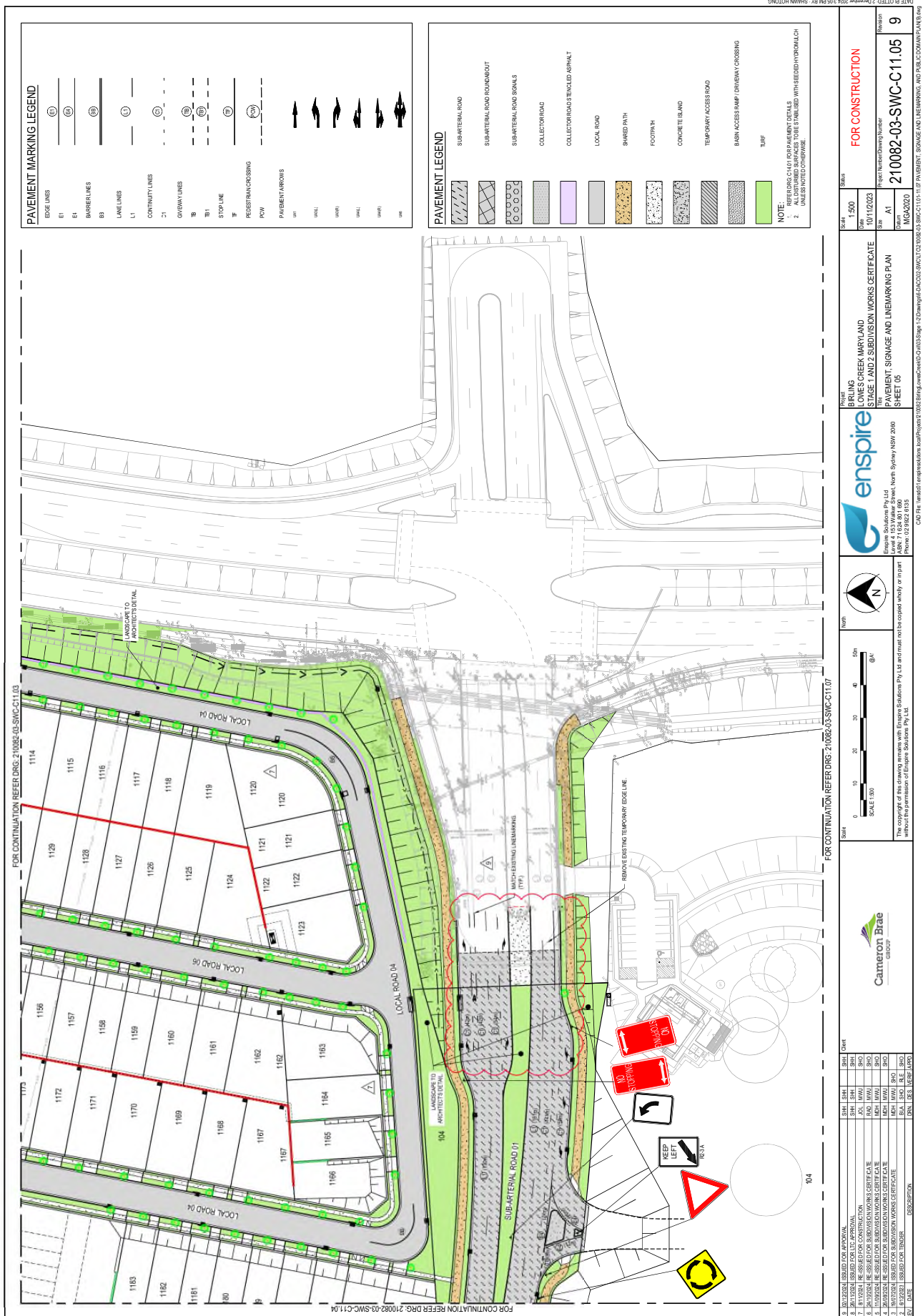
DATE PLOTTED: 12 September 2024 9:42 AM BY: SHAWN HONG	
enspire	
Enspire Solutions Pty Ltd 10/11/2023 A1 MGA2022	
Project Number/Draw Number 210082-03-SWC-C01.01	
Revision 5	
CADD File P:\210082 Birling\enspire\03-SWC-C01.01 COVER SHEET AND DRAWING SCHEDULE.dwg	
Scale 1:17500 0 100 200 300 400 500 600 700m SCALE 1:17500 GDA	
North N	
This copyright of this drawing remains with Enspire Solutions Pty Ltd and must not be copied wholly or in part without the permission of Enspire Solutions Pty Ltd.	
Cameron Brae GROUP	
DATE	DESCRIPTION
1. 1/10/2024	ISSUED FOR SUBDIVISION WORKS CERTIFICATE
2. 1/10/2024	ISSUED FOR SUBDIVISION WORKS CERTIFICATE
3. 1/10/2024	ISSUED FOR SUBDIVISION WORKS CERTIFICATE
4. 1/10/2024	ISSUED FOR SUBDIVISION WORKS CERTIFICATE
5. 1/10/2024	ISSUED FOR SUBDIVISION WORKS CERTIFICATE
6. 1/10/2024	ISSUED FOR SUBDIVISION WORKS CERTIFICATE
7. 1/10/2024	ISSUED FOR SUBDIVISION WORKS CERTIFICATE
8. 1/10/2024	ISSUED FOR SUBDIVISION WORKS CERTIFICATE
9. 1/10/2024	ISSUED FOR SUBDIVISION WORKS CERTIFICATE
10. 1/10/2024	ISSUED FOR SUBDIVISION WORKS CERTIFICATE
11. 1/10/2024	ISSUED FOR SUBDIVISION WORKS CERTIFICATE
12. 1/10/2024	ISSUED FOR SUBDIVISION WORKS CERTIFICATE
13. 1/10/2024	ISSUED FOR SUBDIVISION WORKS CERTIFICATE
14. 1/10/2024	ISSUED FOR SUBDIVISION WORKS CERTIFICATE
15. 1/10/2024	ISSUED FOR SUBDIVISION WORKS CERTIFICATE
16. 1/10/2024	ISSUED FOR SUBDIVISION WORKS CERTIFICATE
17. 1/10/2024	ISSUED FOR SUBDIVISION WORKS CERTIFICATE
18. 1/10/2024	ISSUED FOR SUBDIVISION WORKS CERTIFICATE
19. 1/10/2024	ISSUED FOR SUBDIVISION WORKS CERTIFICATE
20. 1/10/2024	ISSUED FOR SUBDIVISION WORKS CERTIFICATE
21. 1/10/2024	ISSUED FOR SUBDIVISION WORKS CERTIFICATE
22. 1/10/2024	ISSUED FOR SUBDIVISION WORKS CERTIFICATE
23. 1/10/2024	ISSUED FOR SUBDIVISION WORKS CERTIFICATE
24. 1/10/2024	ISSUED FOR SUBDIVISION WORKS CERTIFICATE
25. 1/10/2024	ISSUED FOR SUBDIVISION WORKS CERTIFICATE
26. 1/10/2024	ISSUED FOR SUBDIVISION WORKS CERTIFICATE
27. 1/10/2024	ISSUED FOR SUBDIVISION WORKS CERTIFICATE
28. 1/10/2024	ISSUED FOR SUBDIVISION WORKS CERTIFICATE
29. 1/10/2024	ISSUED FOR SUBDIVISION WORKS CERTIFICATE
30. 1/10/2024	ISSUED FOR SUBDIVISION WORKS CERTIFICATE
31. 1/10/2024	ISSUED FOR SUBDIVISION WORKS CERTIFICATE
32. 1/10/2024	ISSUED FOR SUBDIVISION WORKS CERTIFICATE
33. 1/10/2024	ISSUED FOR SUBDIVISION WORKS CERTIFICATE
34. 1/10/2024	ISSUED FOR SUBDIVISION WORKS CERTIFICATE
35. 1/10/2024	ISSUED FOR SUBDIVISION WORKS CERTIFICATE
36. 1/10/2024	ISSUED FOR SUBDIVISION WORKS CERTIFICATE
37. 1/10/2024	ISSUED FOR SUBDIVISION WORKS CERTIFICATE
38. 1/10/2024	ISSUED FOR SUBDIVISION WORKS CERTIFICATE
39. 1/10/2024	ISSUED FOR SUBDIVISION WORKS CERTIFICATE
40. 1/10/2024	ISSUED FOR SUBDIVISION WORKS CERTIFICATE
41. 1/10/2024	ISSUED FOR SUBDIVISION WORKS CERTIFICATE
42. 1/10/2024	ISSUED FOR SUBDIVISION WORKS CERTIFICATE
43. 1/10/2024	ISSUED FOR SUBDIVISION WORKS CERTIFICATE
44. 1/10/2024	ISSUED FOR SUBDIVISION WORKS CERTIFICATE
45. 1/10/2024	ISSUED FOR SUBDIVISION WORKS CERTIFICATE
46. 1/10/2024	ISSUED FOR SUBDIVISION WORKS CERTIFICATE
47. 1/10/2024	ISSUED FOR SUBDIVISION WORKS CERTIFICATE
48. 1/10/2024	ISSUED FOR SUBDIVISION WORKS CERTIFICATE
49. 1/10/2024	ISSUED FOR SUBDIVISION WORKS CERTIFICATE
50. 1/10/2024	ISSUED FOR SUBDIVISION WORKS CERTIFICATE
51. 1/10/2024	ISSUED FOR SUBDIVISION WORKS CERTIFICATE
52. 1/10/2024	ISSUED FOR SUBDIVISION WORKS CERTIFICATE
53. 1/10/2024	ISSUED FOR SUBDIVISION WORKS CERTIFICATE
54. 1/10/2024	ISSUED FOR SUBDIVISION WORKS CERTIFICATE
55. 1/10/2024	ISSUED FOR SUBDIVISION WORKS CERTIFICATE
56. 1/10/2024	ISSUED FOR SUBDIVISION WORKS CERTIFICATE
57. 1/10/2024	ISSUED FOR SUBDIVISION WORKS CERTIFICATE
58. 1/10/2024	ISSUED FOR SUBDIVISION WORKS CERTIFICATE
59. 1/10/2024	ISSUED FOR SUBDIVISION WORKS CERTIFICATE
60. 1/10/2024	ISSUED FOR SUBDIVISION WORKS CERTIFICATE
61. 1/10/2024	ISSUED FOR SUBDIVISION WORKS CERTIFICATE
62. 1/10/2024	ISSUED FOR SUBDIVISION WORKS CERTIFICATE
63. 1/10/2024	ISSUED FOR SUBDIVISION WORKS CERTIFICATE
64. 1/10/2024	ISSUED FOR SUBDIVISION WORKS CERTIFICATE
65. 1/10/2024	ISSUED FOR SUBDIVISION WORKS CERTIFICATE
66. 1/10/2024	ISSUED FOR SUBDIVISION WORKS CERTIFICATE
67. 1/10/2024	ISSUED FOR SUBDIVISION WORKS CERTIFICATE
68. 1/10/2024	ISSUED FOR SUBDIVISION WORKS CERTIFICATE
69. 1/10/2024	ISSUED FOR SUBDIVISION WORKS CERTIFICATE
70. 1/10/2024	ISSUED FOR SUBDIVISION WORKS CERTIFICATE
71. 1/10/2024	ISSUED FOR SUBDIVISION WORKS CERTIFICATE
72. 1/10/2024	ISSUED FOR SUBDIVISION WORKS CERTIFICATE
73. 1/10/2024	ISSUED FOR SUBDIVISION WORKS CERTIFICATE
74. 1/10/2024	ISSUED FOR SUBDIVISION WORKS CERTIFICATE
75. 1/10/2024	ISSUED FOR SUBDIVISION WORKS CERTIFICATE
76. 1/10/2024	ISSUED FOR SUBDIVISION WORKS CERTIFICATE
77. 1/10/2024	ISSUED FOR SUBDIVISION WORKS CERTIFICATE
78. 1/10/2024	ISSUED FOR SUBDIVISION WORKS CERTIFICATE
79. 1/10/2024	ISSUED FOR SUBDIVISION WORKS CERTIFICATE
80. 1/10/2024	ISSUED FOR SUBDIVISION WORKS CERTIFICATE
81. 1/10/2024	ISSUED FOR SUBDIVISION WORKS CERTIFICATE
82. 1/10/2024	ISSUED FOR SUBDIVISION WORKS CERTIFICATE
83. 1/10/2024	ISSUED FOR SUBDIVISION WORKS CERTIFICATE
84. 1/10/2024	ISSUED FOR SUBDIVISION WORKS CERTIFICATE
85. 1/10/2024	ISSUED FOR SUBDIVISION WORKS CERTIFICATE
86. 1/10/2024	ISSUED FOR SUBDIVISION WORKS CERTIFICATE
87. 1/10/2024	ISSUED FOR SUBDIVISION WORKS CERTIFICATE
88. 1/10/2024	ISSUED FOR SUBDIVISION WORKS CERTIFICATE
89. 1/10/2024	ISSUED FOR SUBDIVISION WORKS CERTIFICATE
90. 1/10/2024	ISSUED FOR SUBDIVISION WORKS CERTIFICATE
91. 1/10/2024	ISSUED FOR SUBDIVISION WORKS CERTIFICATE
92. 1/10/2024	ISSUED FOR SUBDIVISION WORKS CERTIFICATE
93. 1/10/2024	ISSUED FOR SUBDIVISION WORKS CERTIFICATE
94. 1/10/2024	ISSUED FOR SUBDIVISION WORKS CERTIFICATE
95. 1/10/2024	ISSUED FOR SUBDIVISION WORKS CERTIFICATE
96. 1/10/2024	ISSUED FOR SUBDIVISION WORKS CERTIFICATE
97. 1/10/2024	ISSUED FOR SUBDIVISION WORKS CERTIFICATE
98. 1/10/2024	ISSUED FOR SUBDIVISION WORKS CERTIFICATE
99. 1/10/2024	ISSUED FOR SUBDIVISION WORKS CERTIFICATE
100. 1/10/2024	ISSUED FOR SUBDIVISION WORKS CERTIFICATE











LTC19

LTC19

SUBJECT: CENTRAL AVENUE, ORAN PARK – SIGNAGE, LINE-MARKING AND DEVICES ASSOCIATED WITH SUBDIVISION OF NO. 91 (TRANCHE 26 STAGE 2).

FROM: Director Community Assets

EDMS #: 25/123533

ELECTRONIC MEETING ITEM: 3 January 2025

MAIN REPORT

Signage and line marking plans have been received by Council for the construction of roads associated with the development of 91 Central Avenue, Oran Park, as part of Tranche 26 Stage 2. This is related to Development Application: DA/2022/628/1. **Attachment 1** indicates a locality map.

The Engineering Drawing No. 702 and 703, Rev. 3 prepared by Egis Group provides details of the proposed signage, line-marking and devices (**Attachment 2**). The plans are considered to be in accordance with Austroads, Australian Standards and TfNSW supplements for the placement of regulatory signage and line marking.

Electronic Meeting Reference	Agreed recommendation of the Local Traffic Committee
2025/9	<p><u>RECOMMENDED</u></p> <p>The Local Traffic Committee recommends that Council approves regulatory signage and line-marking associated with the subdivision at 91 Central Avenue, Oran Park as shown on Engineering Drawing No. 702 and 703, Rev. 3 subject to:</p> <ul style="list-style-type: none"> i. All signage being sign size A; ii. The installation being completed by the applicant at their cost; and iii. Street lighting levels for intersections and devices being in accordance with Australian Standard AS/NZS 1158, subject to further Council approval of the lighting design.

This recommendation was supported unanimously by the four voting members.

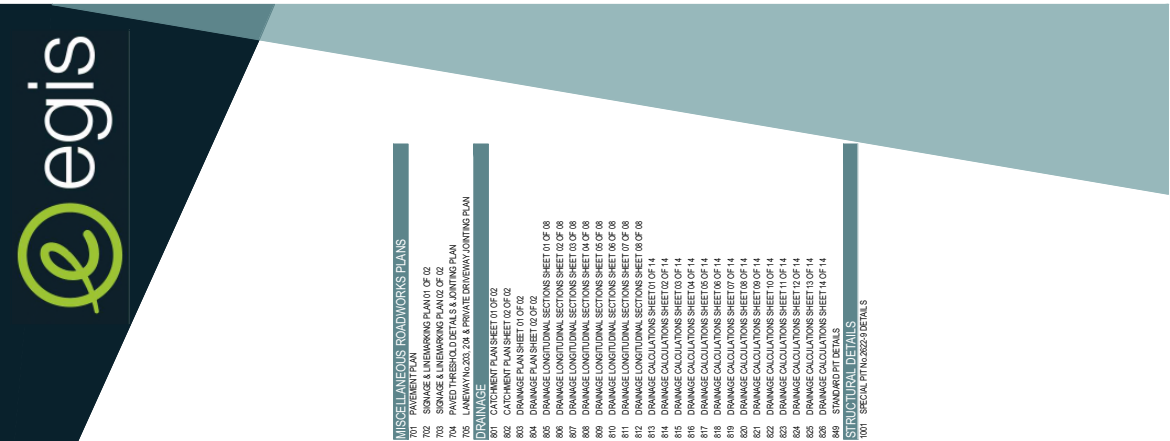
This recommendation has been resolved by a Council Officer under Delegated Authority.

RECOMMENDATION

That Council receives and notes the report Central Avenue, Oran Park – Signage, Line-marking and Devices Associated with Subdivision of No. 91 (Tranche 26 Stage 2).

ATTACHMENTS

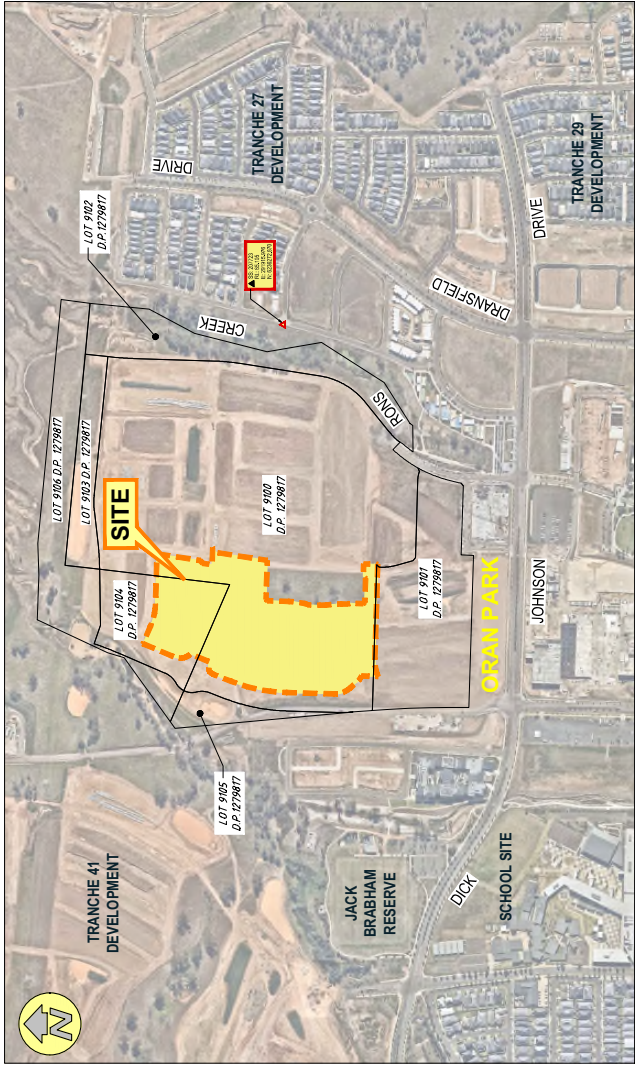
1. Attachment
2. Attachment



ORAN PARK TRANCHE 26 STAGE 2

ROAD & DRAINAGE DESIGN

ISSUED FOR SUBDIVISION WORKS CERTIFICATE



CAMDEN COUNCIL
LOTS 9100 & 9104, D.P. 1279817
DA 2022/628/1



DRAWING LIST	
NO.	TITLE
GENERAL	
001	COVER SHEET
002	GENERAL ARRANGEMENT PLAN
003	SHEET LAYOUT PLAN
GENERAL NOTES & LEGEND	
101	GENERAL NOTES
102	GENERAL NOTES & LEGEND
SITE REGRADING	
201	SITE REGRADING PLAN SHEET 01 OF 02
202	SITE REGRADING PLAN SHEET 02 OF 02
203	SITE SECTIONS SHEET 01 OF 04
204	SITE SECTIONS SHEET 02 OF 04
205	SITE SECTIONS SHEET 03 OF 04
206	SITE SECTIONS SHEET 04 OF 04
ENGINEERING PLANS	
301	ENGINEERING PLAN SHEET 01 OF 02
302	ENGINEERING PLAN SHEET 02 OF 02
303	VEHICLE CROSSING SET OUT PLAN 01 OF 02
304	VEHICLE CROSSING SET OUT PLAN 02 OF 02
305	ACCESSIBLE PARKING SETOUT
ROAD LONGITUDINAL SECTIONS	
401	ROAD NO.2002 LONGITUDINAL & TYPICAL CROSS SECTIONS
402	ROAD NO.2003 LONGITUDINAL & TYPICAL CROSS SECTIONS
403	ROAD NO.2004 LONGITUDINAL & TYPICAL CROSS SECTIONS
404	ROAD NO.2005 LONGITUDINAL & TYPICAL CROSS SECTIONS
405	LANEWAYS N/2003, 2004 & PRIVATE DRIVEWAY LONGITUDINAL & TYPICAL CROSS SECTIONS
ROAD CROSSECTIONS	
501	ROAD NO.2002 CROSS SECTIONS
502	ROAD NO.2002 CROSS SECTIONS (CONT.) & ROAD N/2003 CROSS SECTIONS
503	ROAD NO.2003 CROSS SECTIONS
504	ROAD NO.2003 CROSS SECTIONS (CONT.)
505	ROAD NO.2004 CROSS SECTIONS
506	ROAD NO.2004 CROSS SECTIONS (CONT.)
507	LANEWAY N/2003 CROSS SECTIONS
508	LANEWAY N/2004 CROSS SECTIONS
509	PRIVATE DRIVEWAY CROSS SECTIONS
INTERSECTION PLANS	
601	INTERSECTION DETAIL SHEET RETURNS NO.2003, 02/2003, 2004, 201
602	INTERSECTION DETAIL SHEET RETURNS NO.2003, 2007 & 2008
603	INTERSECTION DETAIL SHEET RETURNS NO.2019, 02/2019, 2020, 2021
604	CROSS SETOUT ROADS N/2003 & 2009

MISCELLANEOUS ROADWORKS PLANS	
701	PAVEMENT PLAN
702	SOAK-A-WAY LANEWAYS N/2011 OF 02
703	SOAK-A-WAY LANEWAYS N/2012 OF 02
704	PAVED THRESHOLD DETAILS & JOINTING PLAN
705	LANEWAY N/2003, 2004 & PRIVATE DRIVEWAY JOINTING PLAN
DRAINAGE	
801	CATCHMENT PLAN SHEET 01 OF 02
802	CATCHMENT PLAN SHEET 02 OF 02
803	DRAINAGE CALCULATIONS SHEET 01 OF 02
804	DRAINAGE PLAN SHEET 02 OF 02
805	DRAINAGE LONGITUDINAL SECTIONS SHEET 01 OF 08
806	DRAINAGE LONGITUDINAL SECTIONS SHEET 02 OF 08
807	DRAINAGE LONGITUDINAL SECTIONS SHEET 03 OF 08
808	DRAINAGE LONGITUDINAL SECTIONS SHEET 04 OF 08
809	DRAINAGE LONGITUDINAL SECTIONS SHEET 05 OF 08
810	DRAINAGE LONGITUDINAL SECTIONS SHEET 06 OF 08
811	DRAINAGE LONGITUDINAL SECTIONS SHEET 07 OF 08
812	DRAINAGE LONGITUDINAL SECTIONS SHEET 08 OF 08
813	DRAINAGE CALCULATIONS SHEET 01 OF 14
814	DRAINAGE CALCULATIONS SHEET 02 OF 14
815	DRAINAGE CALCULATIONS SHEET 03 OF 14
816	DRAINAGE CALCULATIONS SHEET 04 OF 14
817	DRAINAGE CALCULATIONS SHEET 05 OF 14
818	DRAINAGE CALCULATIONS SHEET 06 OF 14
819	DRAINAGE CALCULATIONS SHEET 07 OF 14
820	DRAINAGE CALCULATIONS SHEET 08 OF 14
821	DRAINAGE CALCULATIONS SHEET 09 OF 14
822	DRAINAGE CALCULATIONS SHEET 10 OF 14
823	DRAINAGE CALCULATIONS SHEET 11 OF 14
824	DRAINAGE CALCULATIONS SHEET 12 OF 14
825	DRAINAGE CALCULATIONS SHEET 13 OF 14
826	DRAINAGE CALCULATIONS SHEET 14 OF 14
827	STANDARD PLOT DETAILS
1001	SPECIAL PLOT NO.2022-3 DETAILS

IMAGINE. CREATE. ACHIEVE.
a sustainable future

PROJECT NO.:	STAGE:	MILESTONE:	REVISION DATE:	DRAWING NO.:	REVISION:
21-000424	2	SWC	09/04/2024	000	3





LTC20

LTC20

SUBJECT: OLD HUME HIGHWAY, CAMDEN - REPLACEMENT OF MAIL ZONE WITH NO STOPPING AT CAMDEN SOUTH PUBLIC SCHOOL
FROM: Director Community Assets
EDMS #: 25/123585

ELECTRONIC MEETING ITEM: 9 January 2025

MAIN REPORT

The mailbox located on Old Hume Highway, outside Camden South Public School, has been removed by Australia Post as it is no longer required at this location. Following the removal of the mailbox, Council contacted Australia Post to confirm the status of the existing Mail Zone at this location. Australia Post has advised that the Mail Zone is also no longer needed and can be removed.

To enhance safety and ensure clear sightlines to the pedestrian crossing near Camden Public School, Council is proposing to replace the existing Mail Zone with No Stopping signage. This change will improve visibility and support pedestrian safety. Further details of the proposed changes are provided in **Attachment 1**.

Electronic Meeting Reference	Agreed recommendation of the Local Traffic Committee
2025/10	<u>RECOMMENDED</u> The Local Traffic Committee recommends that Council approve the removal of the existing Mail Zone and its replacement with No Stopping signage (R5-400) on the eastern side of Old Hume Highway, outside Camden South Public School.

This recommendation was supported unanimously by the four voting members.


This recommendation has been resolved by a Council Officer under Delegated Authority.

RECOMMENDATION

That Council receives and notes the report Old Hume Highway, Camden - Replacement of Mail Zone with No Stopping at Camden South Public School.

ATTACHMENTS

1. Attachment



LTC21

LTC21

SUBJECT: ARGYLE STREET, CAMDEN - ANZAC DAY 2025 – SPECIAL EVENT TRANSPORT MANAGEMENT PLAN

FROM: Director Community Assets

EDMS #: 25/123677

MAIN REPORT

The Camden RSL Sub-Branch will be conducting the annual Anzac Day Dawn Service and Street March on Friday 25 April 2025 to commemorate the Anniversary of the Landing at Gallipoli. Camden Council works with the Sub-Branch to confirm appropriate measures are implemented to ensure a safe day and that traffic impacts are minimised on businesses, residents, and visitors to Camden. Enclosed is a comprehensive report outlining the proposed traffic management.

Electronic Meeting Reference	Agreed recommendation of the Local Traffic Committee
2025/12	<p><u>RECOMMENDED</u></p> <p>The Local Traffic Committee recommends that Council:</p> <p>a) gives concurrence for the closure of Cawdor Road between Barsden Street and Onslow Park from 3.00am to 8.30am on Friday 25 April 2025, as per the certified Traffic Guidance Scheme (TGS) and the associated Special Event Transport Management Plan, for the Anzac Day Dawn Service;</p> <p>b) gives concurrence for the closure of the following roads on Friday 25 April 2025, as per the certified TGS and the associated Special Event Transport Management Plan, for the Anzac Day March:</p> <ul style="list-style-type: none"> • Cawdor Road from Barsden Street to Argyle Street; • Murray Street from John /Murray Streets car park entrance to Argyle Street; • Argyle Street (both sides) from Cawdor Road to Edward Street; • Oxley Street from Argyle Street to south of the access to the southernmost Woolworths carpark; • Elizabeth Street from Argyle Street to Mitchell Street; • John Street from north of the access to the John/Hill Streets Carpark to south of the access to the Larkin Place Carpark; • Hill Street (west side) from Argyle Street to north of the access to John/Hill Streets Carpark; • Elizabeth Street between Argyle Street and Mitchell Street; and • Mitchell Street between Elizabeth Street and Edward Street.

	<p>c) gives concurrence of the above events subject to the following conditions:</p> <ul style="list-style-type: none">i. the event classified as Class 2, under the Transport for NSW Guide to Traffic and Transport Management for Special Events, Version 4, July 2024;ii. traffic management arrangements shall be implemented in accordance with the approved Special Event Transport Management Plan and associated certified Traffic Guidance Schemes;iii. the event is controlled by NSW Police with support from Council through TfNSW accredited traffic controllers;iv. the organisers providing proof of a minimum \$20 million Public Liability Insurance Policy;v. the organisers shall obtain NSW Police concurrence to the Special Event approval;vi. the organisers shall maintain access for emergency vehicles along the sections of closed road at all times;vii. temporary signage associated with the Traffic Guidance Schemes shall be installed and removed at the end of the event;viii. approval must be obtained from TfNSW for the placement of VMS on the State Road; andix. access is facilitated for vehicles turning from Cawdor Road into the service station on the corner of Cawdor Road and Barsden Street.
--	---

This recommendation was supported unanimously by the four voting members.

This recommendation has been resolved by a Council Officer under Delegated Authority.

RECOMMENDATION

That Council receives and notes the report Argyle Street, Camden - ANZAC Day 2025 – Special Event Transport Management Plan.

ATTACHMENTS

- 1. Attachment
- 2. Attachment



Transport Management Plan



ANZAC Day - Camden 2025

Cawdor Road, Argyle Street and Elizabeth Street, Camden NSW

Prepared for:



Prepared By: Matthew Young
Prepare a Work Zone Traffic Management
Plan Card #: TCT0048974

Friday, 22nd November 2024
Document Number: AZC-01 TMP R4 2025

Table of Contents

Revisions	3
Definitions	3
Reference Documents	3
1 Event Detail.....	4
1.1 Event Summary.....	4
1.2 Stakeholder Contacts	4
1.3 Brief Description of the Event	5
2 Risk Management Traffic	5
2.1 Occupational Health & Safety – Traffic Control.....	5
2.2 Public Liability Insurance Certificate	5
2.3 Police	5
2.4 Fire Brigades and Ambulance	5
2.5 Hostile Vehicle Mitigation	5
3 Traffic and Transport Management	6
3.1 Location Map	6
Event Overview	
Dawn Service Map	
3.2 Parking	8
3.2.1 Temporary Parking Removal	
3.2.2 Changes to On-Street Parking Conditions	
3.3 Construction, Traffic Calming and Traffic Generating Developments	8
3.4 Trusts, Authorities or Government Enterprises.....	8
3.5 Impact on / or Public Transport.....	9
3.5.1 Buses	
3.5.2 Rail	
3.5.3 Taxis and Ride-Share Providers	
3.6 Reopening Road after Moving Events.....	10
3.7 Traffic Management Requirements Unique to this event.....	10
3.8 Contingency Plans.....	10
3.8.1 Event Delays, Postponement or Cancellation	
3.9 Heavy Vehicle Impacts.....	10
3.10 Special Event Clearways	10
4 Minimising Impact on Non-Event Community & Emergency Services	11
4.1 Access for Local Residents, businesses, hospitals and emergency services. ...	11
4.2 Advertise Traffic Management Arrangement	11
4.3 Special Event Warning Signs.....	12
4.4 Permanent Variable Message Signs	12
4.5 Portable Variable Message Signs	12
5. Privacy Notice	13
6. Approval	13
7. Authorisation To *Regulate Traffic.....	14
Appendices	15
Appendix A – Traffic Guidance Schemes	
Appendix B – VMS	
Appendix C – Other Documents	

Revisions

Rev	Date	Description
4	22/11/2024	Draft

Definitions

Term	Definition
TMP	Transport Management Plan
TGS	Traffic Guidance Scheme
VMS	Variable Message Sign

Reference Documents

Title	Version
Guide to Traffic and Transport Management for Special Events	v4, July 2024
Traffic Control at Worksites Technical Manual	v6.1, February 2022
Workplace Health and Safety ACT NSW	2011
Workplace Health and Safety ACT Amendments NSW	2023
Workplace Health and Safety Regulations NSW	2017
Safe Work NSW website – www.safeworkaustralia.nsw.gov.au	Current website
Working near Sydney Light Rail – www.transdev.com.au/solutions/work-access-permits/	Current website.
Safe Work Code of Practice – First Aid in the workplace	January 2020
Safe Work Code of Practice – Hazardous Manual Tasks	August 2019
Safe Work Code of Practice – Managing the risks of plant in the workplace	December 2022
Safe Work Code of Practice – How to manage work health and safety risks	August 2019
Safe Work Guideline – Traffic Management: Guide for Events	April 2021

1 Event Detail

1.1 Event Summary

Event Name: ANZAC Day – Camden 2025

Location: Street Parade along Argyle Street and Elizabeth Street, Camden NSW

Event Date: Friday 25th April 2025

Event Hours:

5:15am	ANZAC Dawn Service
9:30am	Parade Marshalling
10:30am	Parade
11:00am	Commemoration Service

Target Market: All Demographics

Expected Attendance: 20 000 people

Traffic Closure Start: 0300 Friday 25th April 2025

Bump-in Starts: 0300 Friday 25th April 2025

Bump-out Finishes: 1400 Friday 25th April 2025

Traffic Closure End: 1400 Friday 25th April 2025

Event is:

- Off-Street - Dawn Service and Commemoration Service
- On-Street Moving – Parade

Event is: Held Annually

Event Class: Class 2 Event

1.2 Stakeholder Contacts

Event Organiser – Camden Council			
Senior Events Officer	Caitlin Burns	02 4654 7684	Caitlin.burns@camden.nsw.gov.au
Traffic & Pedestrian Management Planning			
Account Coordinator – Event Specialist	Lachlan Erhart	02 9517 1313	lachlan@catolocationservices.com.au
CATO -Traffic Management Coordinator	Craig Hunter	0411 042 639	craig@catolocationservices.com.au
Police			
Camden LAC	TBC	02 4632 4499	_____
Council			
Camden Council	See Event Organiser		

1.3 Brief Description of the Event

ANZAC Day Dawn Service, Street Parade and Memorial Service within the Camden CBD.

2 Risk Management Traffic

2.1 Occupational Health & Safety – Traffic Control

Risk Assessment Plans – See Appendix A - Traffic Guidance Schemes

Number of Traffic Controllers	Shift Times	Duties
Friday 25 th April 2025		
4 Traffic Controllers	0300 – 0900	Implement Road Closure TGS and manage closure points
14 Traffic Controllers	0900 - 1200	Implement Road Closure TGS and manage closure points
4 Traffic Controllers	1200 - 1400	Complete remaining packdown

2.2 Public Liability Insurance Certificate

See Appendix C

2.3 Police

Approval process commenced through Camden LAC

See appendix C – Schedule 1 Form

2.4 Fire Brigades and Ambulance

NSW Fire & Rescue and NSW Ambulance will be notified at least two weeks prior to the event taking place. This will also include direct notification to Camden Hospital.

Fire Brigade Notification

Ambulance Notification

2.5 Hostile Vehicle Mitigation

See HVM Plan.



3 Traffic and Transport Management

3.1 Location Map

ANZAC Day commemorations will be held in the Camden CBD on the following roads:

- + Cawdor Road between Barsden Street and Mitchell Street (Dawn Service)
- + Mitchell Street between Elizabeth Street and Edward Street, Elizabeth Street between Mitchell Street and Argyle Street, Argyle Street between Elizabeth Street and Murray Street, and Cawdor Road between Murray Street and Barsden Street (March)
- + Cawdor Road between Barsden Street and Mitchell Street (Community Service)

Parking, lane and road closures to facilitate these events will take place at various times through the day on the following roads:

- + The sealed car park between the Onslow Oval tennis courts and the Camden Show Hall
- + 37 to 39 John Street - parking only
- + 24 John Street - parking only
- + Argyle Street between Murray Street and Elizabeth Street - one lane closed in each direction
- + Cawdor Road between Barsden Street and Murray Street - full road closure
- + Argyle Street between Murray Street and Edward Street - full road closure
- + Murray Street between Argyle Street and 20 Murray Street (entrance to public car park) - full road closure
- + Exit from Woolworths car park on Argyle Street (north side) between Murray Street and Oxley Street - full road closure
- + Oxley Street between Argyle Street and 45 Oxley Street (entrance to Woolworths car park) - full road closure
- + John Street between Larkin Place and 60 John Street (entrance to public car park) - full road closure
- + Hill Street between Argyle Street and 21 Hill Street (entrance to public car park) - full road closure
- + View Street at Argyle Street - full road closure
- + Larkin Place at Elizabeth Street - full road closure
- + Elizabeth Street between Mitchell Street and Argyle Street - full road closure
- + Mitchell Street between Elizabeth Street and Edward Street - Full Closure

Event Overview



Dawn Service Map





3.2 Parking

The following changes to parking availability and conditions will be made in the Camden CBD:

3.2.1 Temporary Parking Removal

- + Approximately 60m of 45-degree angled parking on the west side of John Street (between Argyle Street and Larkin Place) will be closed to provide storage of fencing equipment and fencing vehicles during bump-in, the events and bump-out.
- + Approximately 40m of 45-degree angled parking on the east side of John Street (just north of Mitchell Street) will be closed to provide a temporary bus stop for southbound buses from 8.30am to 12.00 on event the day.

CATO will erect no-parking/clearway signage in these areas in advance of 25th April 2025 to prevent the public parking here during these times.

3.2.2 Changes to On-Street Parking Conditions

CATO will erect no-parking/clearway signage along the following streets in advance of 25th April 2025:

- + Elizabeth Street (both sides) between Mitchell Street and Argyle Street.
- + Argyle Street (both sides) between Edward Street and Murray Street.
- + Cawdor Road (both sides) between Murray Street and Barsden Street.

Any vehicles still parked along these streets in the morning of the event will have a leaflet placed on them notifying the driver to contact event organisers to ensure their vehicle can be moved safely. Council have advised they may have a tow truck available on standby to relocate vehicles within the signposted clearway areas should it be required if the vehicle is impacting the safe operation of the event.

CATO will remove signage once the event is complete.

There is significant other parking in the streets surrounding the event site and parking is also available in dedicated car parks within the Camden town centre. Other than those noted above, access to almost all parking locations will be maintained through the majority of the day, even during the major closure period for the march.

3.3 Construction, Traffic Calming and Traffic Generating Developments

Access to traffic generating developments within the Camden CBD such as Coles & Woolworths, etc are maintained using alternate access points not within the closure points.

Road closures staged to reduce the hours where access along Argyle Street is fully closed.

3.4 Trusts, Authorities or Government Enterprises

The event organiser manages the areas impacted by the event closures.

3.5 Impact on / or Public Transport

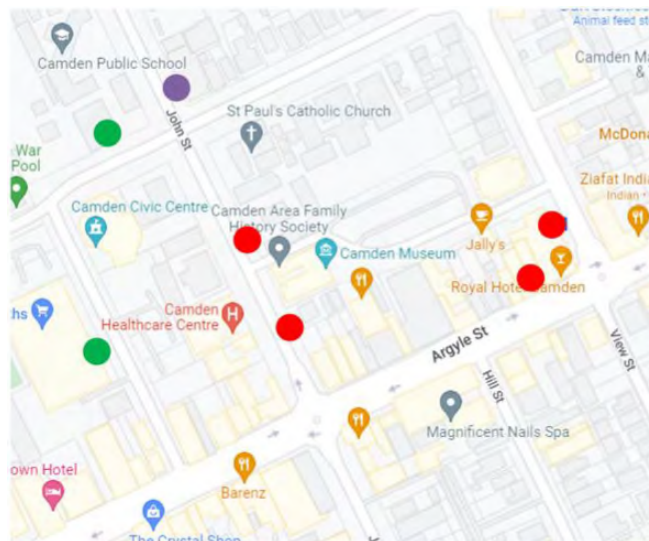
ANZAC Day will be held in Camden on Friday 25th April, a public holiday. Local buses will operate on a public holiday timetable and will therefore be minimal on the event day with only one service running. The impact on public transport will be as follows:

3.5.1 Buses

The 895 is the only bus services operating through the Camden CBD on a public holiday. Its movements will be managed as follows:

- + From 8.30am all buses will be diverted around the Elizabeth Street closures via Edward, Exeter and John Streets, along with other traffic.
- + The final bus service permitted through Camden before the parade commences along Argyle Street will be the 10.20am northbound (Campbelltown) service.
- + The 10.57am southbound (Camden South) service and the 11.20am northbound (Campbelltown) service will be diverted away from the Camden CBD as there will be no access through the area for this period.
- + The bus stops on Elizabeth Street (near Larkin Place), John Street (near Argyle Street) and Argyle Street (near Elizabeth Street) will not be in use from 8.30am to 12.00pm on the event day. A temporary bus stop will be implemented on John Street North (near Mitchell Street, outside the church) for southbound services. Northbound services maybe accessed at the existing bus stops on Oxley Street or Mitchell Street (near John Street, outside the school). See map below showing locations.

All other services around Camden will remain unaffected. The bus service provider will liaise with Transport for NSW to advise public transport users via their websites and apps. Advice will also be provided on the event page on Council's website and social media platforms.



Bus stops in the Camden CBD showing stops closed during the event time (red), operating as normal (green) and the temporary bus stop for southbound passengers (Purple),

3.5.2 Rail

No rail infrastructure within the Camden area or the overarching area of influence for the event impact.

3.5.3 Taxis and Ride-Share Providers

Taxis and ride-share providers will continue to have access to the road network around the closures as per other road users.

3.6 Reopening Road after Moving Events

See appendix A for TGSs outlining the staged closure and reopening of the roadway.

3.7 Traffic Management Requirements Unique to this event

There are no unique traffic requirements for this event.

3.8 Contingency Plans

No contingency plans proposed for this event

3.8.1 Event Delays, Postponement or Cancellation

Any decision to delay, postpone or cancel the event due to weather impacts or any other reason will be made by the Event Organiser and follow their protocols for emergency management. Once any decision is made in this regard it will be communicated to all relevant stakeholders as per the Emergency Management Plan.

3.9 Heavy Vehicle Impacts

Heavy vehicles will be able to use the proposed detour routes as required during the event closures if required. Due to the event being on a public holiday, heavy vehicle movements will be reduced.

Heavy vehicles traveling in the surrounding areas who are not requiring access to properties within the Camden town centre would use the Camden Bypass roadway under normal conditions. This access is maintained throughout the event closure hours with VMS messaging advising of the use of the Camden Bypass when access along Argyle Street is impacted.

3.10 Special Event Clearways

Special Event Clearways not required for this event.

4 Minimising Impact on Non-Event Community & Emergency Services

4.1 Access for Local Residents, businesses, hospitals and emergency services.

Event closures to be staggered to reduce the closure of Argyle Street to during the active parade hours only.

0300 – 0830 Stage 1 (Dawn Service and Set up Phase 1)

Cawdor Road – Full Closure between Barsden Street and Murray Street
No Access to the car park adjacent to Onslow Park
Argyle Street – Right lane eastbound and left lane westbound between
Murray Street Elizabeth Street

0830 – 0900 Stage 2 (Set up Phase 2a)

Cawdor Road – Full Closure between Barsden Street and Murray Street
Argyle Street – Right lane eastbound and left lane westbound between
Murray Street Elizabeth Street

0900 – 0930 Stage 2 (Set up Phase 2b)

Elizabeth Street - Full closure between Argyle Street and Mitchell Street (includes the
closure of the access to Larkin Place (car park access maintained via
John Street).
Mitchell Street - Full Closure between Edward Street and Elizabeth Street

0930 – 1000 Stage 3 (Set up Phase 3)

Argyle Street – Right lane eastbound and left lane westbound between
Murray Street Oxley Street. Full Closure between Oxley Street and
Elizabeth Street

1000 - 1100 Stage 4 (Parade)

Argyle Street – Full Closure between Oxley Street and Edward Street

1100 – 1200 Stage 5 (Packdown Phase 1)

Argyle Street – Right lane eastbound and left lane westbound between
Murray Street Oxley Street. Full Closure between Oxley Street and
Elizabeth Street

1200 – 1400 Stage 6 (Packdown Phase 2)

Argyle Street – Right lane eastbound and left lane westbound between
Murray Street Elizabeth Street

Emergency service vehicles will have unobstructed access into the event site if required via any of the normal road entry points. While HVM measures will be in place, a driver for all vehicles will always be present in case the vehicle needs to be moved to allow access for emergency vehicles.

4.2 Advertise Traffic Management Arrangement

The Event Organiser will advertise the road closures in local print media, social media and on Council's website. A letterbox drop will be conducted to all resident and businesses in



the immediately vicinity of the event sites and road closures as well as the surrounding streets in Camden.

The event closures are advertised on VMS to be installed at least 7 days prior to the event

[4.3 Special Event Warning Signs](#)

This event does not require special event warning signs

[4.4 Permanent Variable Message Signs](#)

This event does not use permanent Variable Message Signs

[4.5 Portable Variable Message Signs](#)

8 x VMS used for this event. See Appendix B for locations and messaging

5. Privacy Notice

The "Personal Information" contained in the completed Traffic Management Plan may be collected and held by the NSW Police, Transport for NSW, the Transport Management Centre, or Local Government.

I declare that the details in this application are true and complete. I understand that:

- The "personal information" is being collected for submission of the Traffic Management Plan for the event described in Section 1.
- I must supply the information under the Road Transport Legislation (as defined in the Road Transport Act 2013 and the Roads Act 1993).
- Failure to supply full details and to sign or confirm this declaration can result in the event not proceeding.
- The "personal information" being supplied is either my own or I have the approval of the person concerned to provide his/her "personal information".
- The "personal information" held by the Police, Transport for NSW, the Transport Management Centre, or Local Government may be disclosed inside and outside of NSW to event managers, or any other person or organisation required to manage or provide resources needed to conduct the event, or to any business, road user or resident who may be impacted by the event.
- The person to whom the "personal information" relates has a right to access or correct it in accordance with the provisions of the relevant privacy legislation.

6. Approval

TMP Approved by: _____

Event Organiser: _____

Date: _____



7. Authorisation To *Regulate Traffic

Council's traffic management requirements have been met. Regulation of traffic is therefore authorised for all unclassified roads described in the risk management plans attached to this TMP.

Regulation of traffic authorised by:

Council: _____

Date: _____

The TfNSW/TMC's traffic management requirements have been met. Regulation of traffic is therefore authorised for all classified roads described in the risk management plans attached to this TMP.

Regulation of traffic authorised by:

TfNSW/TMC: _____

Date: _____

"Regulate traffic"

means restrict or prohibit the passage along a road of persons, vehicles or animals (Roads Act 1993).

Council and TfNSW/TMC require traffic to be regulated as described in the TMP and/or risk management plans, with the layouts installed under the direction of a qualified person.

Appendices

Appendix A – Traffic Guidance Schemes

AZC-1A – No Parking Signage

AZC-1B – CCB Location Plan

AZC-2A – Dawn Service + Set Up-Phase 1

AZC-3A – Set Up - Phase 2a

AZC-3B – Set Up - Phase 2b

AZC-4A – Set Up - Phase 3

AZC-5A – Parade

AZC-6A – Packdown – Phase 1

AZC-7A – Packdown – Phase 2

Appendix B – VMS

AZC-8A – VMS Locations and Messaging

AZC-9A – VMS Locations and Messaging

AZC-10A – VMS Locations and Messaging

Appendix C – Other Documents

Event Organiser - Public Liability Insurance

Traffic Control - Public Liability Insurance

Schedule 1 Form



Appendix A

[illegible]



TRAFFIC GUIDANCE SCHEME FOR EVENT



A Climate Active carbon neutral certified organisation



DRAWN BY:	MATTHEW YOUNG	TCT 0048974	
	KIERAN CATO	TCT 0040880	
AUTHORISED BY:			
PROJECT: ANZAC DAY - CAMDEN 2025			
CLIENT: CAMDEN COUNCIL			
LOCATION: ARGYLE STREET, CAMDEN			
CONTACT: CATLIN BURNS PH: 02 4654 7684 ORIGINAL SIZE: A3 PORTRAIT NTS			
COUNCIL: CAMDEN COUNCIL			
APPROVAL REQUIRED:			
LOCAL <input checked="" type="checkbox"/> STATE <input checked="" type="checkbox"/> INSW <input type="checkbox"/> OTHER <input type="checkbox"/>			
WORK TIMES:			
SETUP N/A			
PACKDOWN N/A			
SITE SPECIFICS:			
TRAFFIC LIGHTS <input checked="" type="checkbox"/>			
BUS STOPS <input checked="" type="checkbox"/>			
EXISTING WORKS <input type="checkbox"/>			
SCHOOL OR HOSPITAL <input type="checkbox"/>			
PLAN NO. AZC-1			
VAR: TYPE: REV: (B) TGS 2			
EVENT DATE: 25TH APRIL 2025			
PLAN DATE: 22/11/2024			

- ☒ DETOUR ☐ BARRICAADING ☐ LANE MERGE ☒ STOP / SLOW ☐ PORTABLE SIGNS ☒ BUS PLAN ☒ FENCING ☐ PEDESTRIAN ☐ SIGNAGE PLAN ☒ VMS ☐ CONTRAFLOW ☐ MOBILE WORKS
- 1. THIS TRAFFIC GUIDANCE SCHEME HAS BEEN DRAWN IN ACCORDANCE WITH AS 1742.1 AND "TRAFFIC CONTROL AT WORKSITES" MANUAL V6.1.
- 2. SIGNS AND DEVICES ARE TO BE PLACED IN ACCORDANCE WITH THIS TO MODIFY, CONTROL OR REGULATE TRAFFIC FLOW AND TO BE USED IN ACCORDANCE WITH THE "TRAFFIC CONTROL AT WORKSITES" MANUAL V6.1.
- 3. ALL SIGNS AND DEVICES USED MUST COMPLY WITH AUSTRALIAN STANDARDS AS 1742.1.
- 4. THIS TRAFFIC GUIDANCE SCHEME IS THE PROPERTY OF CAMDEN COUNCIL AND IS NOT TO BE REPRODUCED OR USED FOR ANY OTHER PURPOSE WITHOUT THE AUTHORITY OF CAMDEN COUNCIL.
- UNAUTHORISED USE OF THIS DOCUMENT IS PROHIBITED.

Attachment 2 LTC21

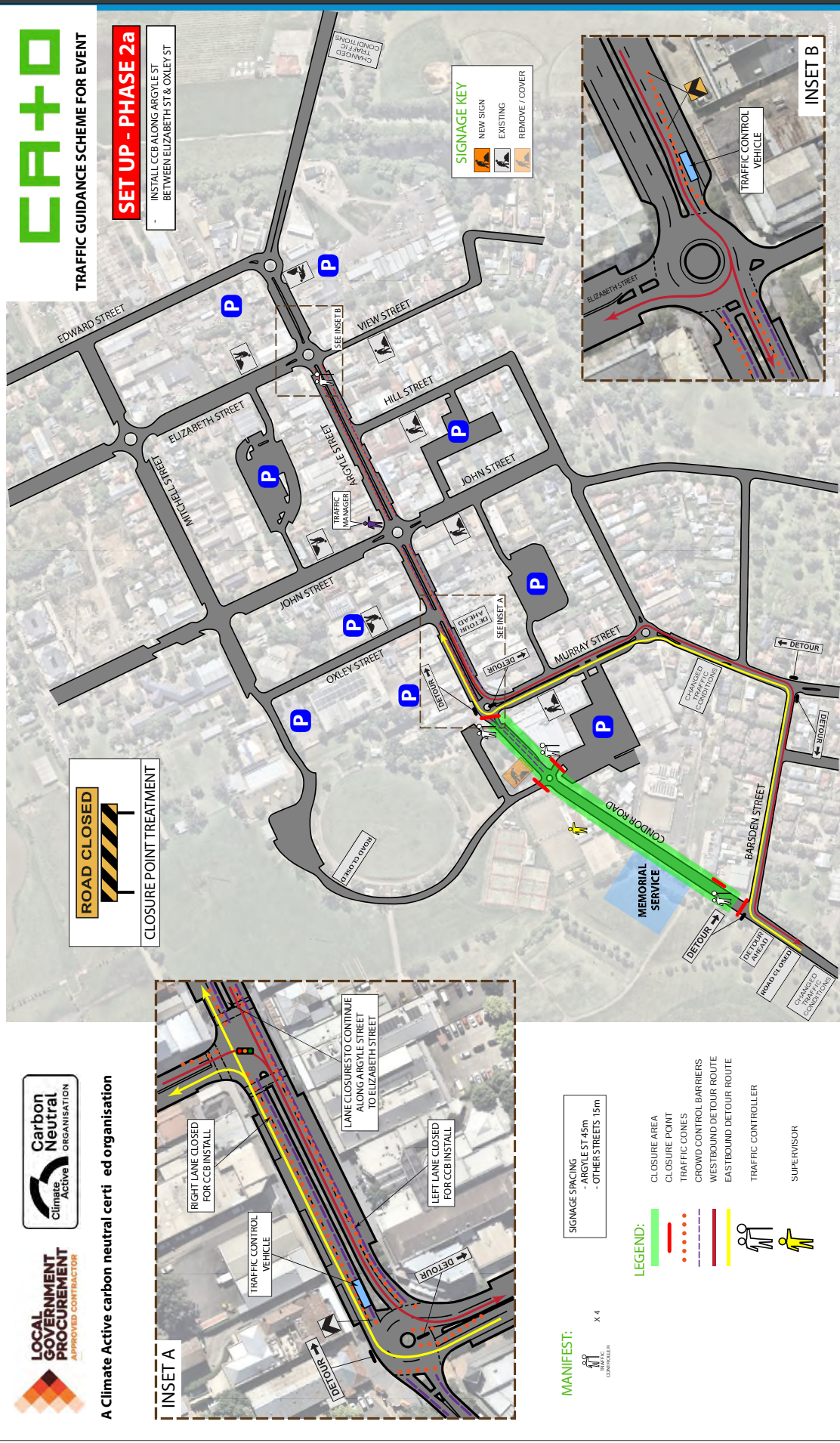


Attachment 2 LTC21
LTC22



TRAFFIC GUIDANCE SCHEME FOR EVENT

SET UP - PHASE 2a
- INSTALL CCB ALONG ARGYLE ST
BETWEEN ELIZABETH ST & OXLEY ST



A Climate Active carbon neutral certified organisation

MANIFEST:
X 4
SIGNAGE SPACING
- ARGYLE ST 45m
- OTHER STREETS 15m

- LEGEND:**
- CLOSURE AREA
 - CLOSURE POINT
 - TRAFFIC CONES
 - CROWD CONTROL BARRIERS
 - WESTBOUND DETOUR ROUTE
 - EASTBOUND DETOUR ROUTE
 - TRAFFIC CONTROLLER
 - SUPERVISOR

DRAWN BY:	MATTHEW YOUNG	TCT 0048974		PROJECT: ANZAC DAY - CAMDEN 2025	APPROVAL REQUIRED:	WORK TIMES:	PLAN NO:
AUTHORISED BY:	KIERAN CATO	TCT 0040880		CLIENT: CAMDEN COUNCIL	LOCAL <input checked="" type="checkbox"/>	SETUP 0830 - 0900	AZC-3
				LOCATION: ARGYLE STREET, CAMDEN	STATE <input checked="" type="checkbox"/>	PACKDOWN 15 mins	
				CONTACT: CATLIN BURNS PH: 02 4654 7684	INSW <input type="checkbox"/>	SITE SPECIFICS:	VAR: TYPE: REV: (A) TGS 2
				COUNCIL: CAMDEN COUNCIL	OTHER <input type="checkbox"/>	TRAFFIC LIGHTS <input checked="" type="checkbox"/>	EVENT DATE: 25TH APRIL 2025
						BUS STOPS <input type="checkbox"/>	PLAN DATE: 22/11/2024
						EXISTING WORKS <input type="checkbox"/>	
						SCHOOL OR HOSPITAL <input type="checkbox"/>	

CFA+O

LOCAL GOVERNMENT PROCUREMENT APPROVED CONTRACTOR

Carbon Neutral Climate Active ORGANISATION

A climate active carbon neutral certified organisation

TRAFFIC GUIDANCE SCHEME FOR EVENT

SET UP - PHASE 2b

INSTALL CCB ALONG ARGYLE ST
BETWEEN ELIZABETH ST & OXLEY ST
INSTALL CCB ALONG ELIZABETH ST
BETWEEN ARGYLE ST & MITCHELL ST

SIGNAGE KEY

NEWS SIGN
EXISTING
REMOVE / COVER

ROAD CLOSED

CLOSURE POINT TREATMENT

INSET A

RIGHT LANE CLOSED FOR CCB INSTALL
LEFT LANE CLOSED FOR CCB INSTALL
LANE CLOSURES TO CONTINUE ALONG ARGYLE STREET TO ELIZABETH STREET
TRAFFIC CONTROL VEHICLE
DETOUR

INSET B

TRAFFIC CONTROL VEHICLE
DETOUR

MANIFEST:

X2 ROAD CLOSED
X5 DETOUR
X2 DETOUR
X3 DETOUR
X4 DETOUR
X4 DETOUR
X10 DETOUR

LEGEND:

CLOSURE AREA
CLOSURE POINT
TRAFFIC CONES
CROWD CONTROL BARRIERS
WESTBOUND DETOUR ROUTE
EASTBOUND DETOUR ROUTE
TRAFFIC CONTROLLER
SUPERVISOR

SIGNAGE SPACING

-ARGYLE ST 45m
-OTHER STREETS 15m

PROJECT: ANZAC DAY - CAMDEN 2025
CLIENT: CAMDEN COUNCIL
LOCATION: ARGYLE STREET, CAMDEN
CONTACT: CAITLIN BURNS
COUNCIL: CAMDEN COUNCIL

APPROVAL REQUIRED:

LOCAL [X] STATE [X] INSW [] OTHER []

WORK TIMES:

SETUP 0830 - 0900
PACKDOWN 15 mins
SITE SPECIFICS: BUS STOPS [X], EXISTING WORKS [], SCHOOL OR HOSPITAL []

PLAN NO. AZC-3
VAR: TYPE: REV: (B) TGS 3
EVENT DATE: 25TH APRIL 2025
PLAN DATE: 22/11/2024

DRAWN BY: MATTHEW YOUNG
AUTHORISED BY: KERAN CATO

CFA+O

1. THIS TRAFFIC GUIDANCE SCHEME HAS BEEN PREPARED IN ACCORDANCE WITH THE TGA 176.3 AND "TRAFFIC CONTROL AT PORTABLE" MANUAL, VOL. 1.
2. ALL SIGNS AND PLANS MUST BE INSTALLED IN ACCORDANCE WITH THE TGA 176.3 AND "TRAFFIC CONTROL AT PORTABLE" MANUAL, VOL. 1.
3. ALL SIGNS AND PLANS MUST COMPLY WITH AUSTRALIAN STANDARDS AS APPLICABLE.
4. THIS DOCUMENT IS COPYRIGHTED. REPRODUCTION OF ANY PART OF THIS DOCUMENT WITHOUT THE WRITTEN PERMISSION OF THE AUTHOR IS PROHIBITED.



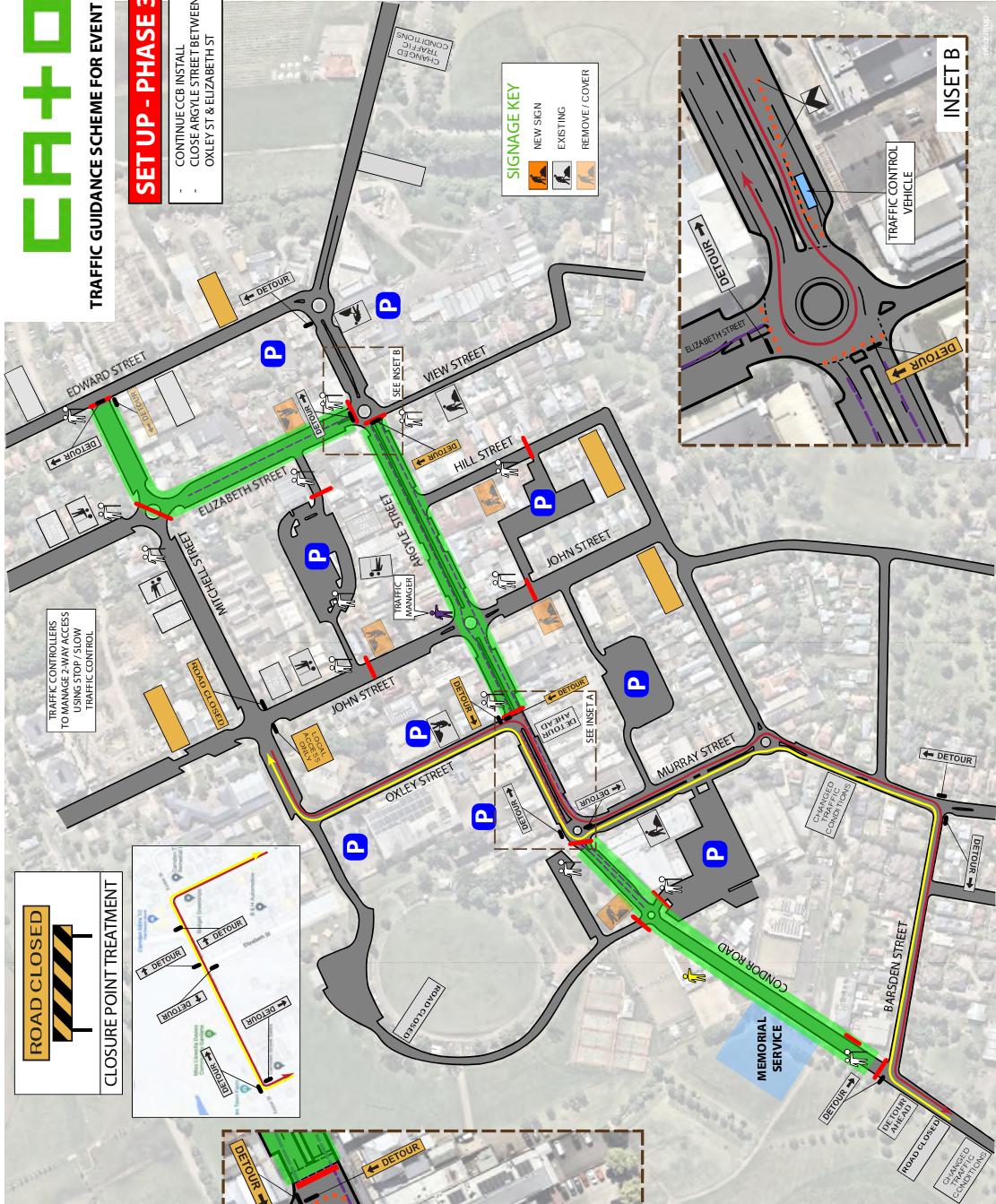
Attachment 2 LTC21
LTC22



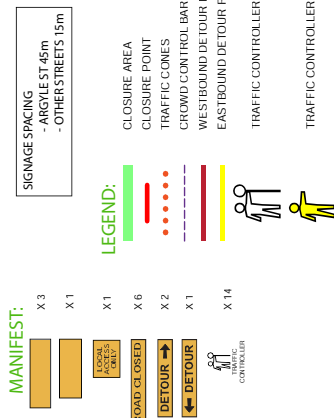
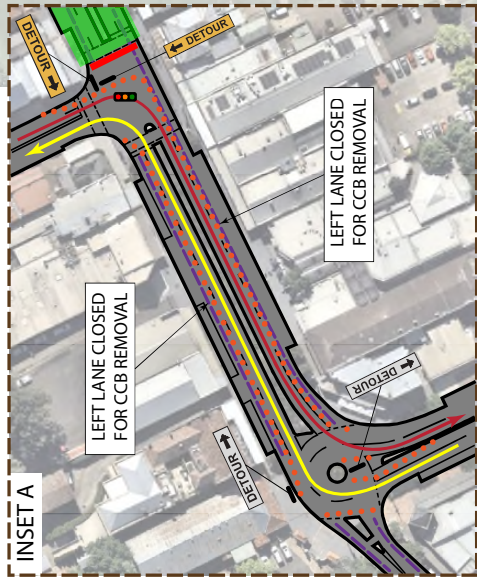
TRAFFIC GUIDANCE SCHEME FOR EVENT

SET UP - PHASE 3

- CONTINUE CCB INSTALL
- CLOSE ARGYLE STREET BETWEEN OXLEY ST & ELIZABETH ST



A Climate Active carbon neutral certified organisation

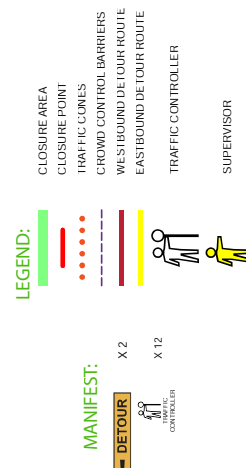

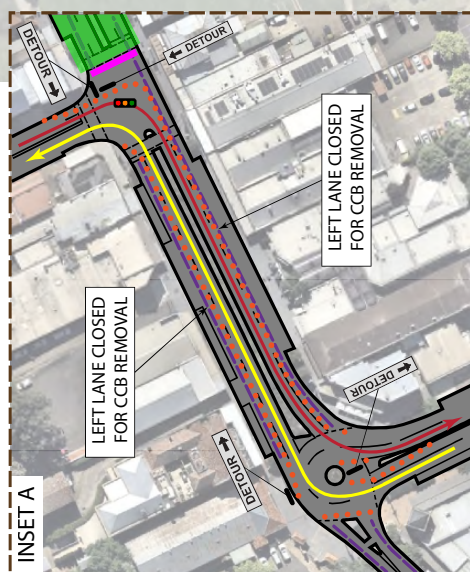


DRAWN BY:	MATTHEW YOUNG	TCT 0048974	PROJECT: ANZAC DAY - CAMDEN 2025	APPROVAL REQUIRED:	LOCAL <input checked="" type="checkbox"/>	STATE <input checked="" type="checkbox"/>	INSW <input type="checkbox"/>	OTHER <input type="checkbox"/>	WORK TIMES:	0930 - 1000	PLAN NO.	AZC-4
AUTHORISED BY:	KIERAN CATO	TCT 0040880	CLIENT: CAMDEN COUNCIL	LOCAL <input checked="" type="checkbox"/>	STATE <input checked="" type="checkbox"/>	INSW <input type="checkbox"/>	OTHER <input type="checkbox"/>	SETUP	30 mins	PACKDOWN	30 mins	VAR: TYPE: REV: (A) TGS 3
			LOCATION: ARGYLE STREET, CAMDEN	CONTACT: CATLIN BURNS	PH: 02 4654 7684			SITE SPECIFICS:	TRAFFIC LIGHTS <input checked="" type="checkbox"/>	BUS STOPS <input checked="" type="checkbox"/>	EXISTING WORKS <input type="checkbox"/>	EVENT DATE: 25TH APRIL 2025
				COUNCIL: CAMDEN COUNCIL								PLAN DATE: 22/11/2024



[illegible]

Local Traffic Co

[illegible]

Attachment 2 LTC21



Appendix B



A Climate Active carbon neutral certified organisation



VMS LOCATIONS AND MESSAGING

Northern Road at Dan Cleary Drive for southbound traffic

18TH APR - 3AM-25TH APR

FRAME 1
ANZAC DAY PARADE
CAMDEN
25TH APRIL

FRAME 2
ARGYLE ST CLOSED
3AM - 2PM

3AM - 2PM 25TH APRIL 2025

FRAME 1
ANZAC DAY PARADE
CAMDEN 25 APRIL
3AM - 2PM

FRAME 2
ARGYLE ST CLOSED
DELAYS EXPECTED

FRAME 3
USE CAMDEN BYPASS

Remembrance Dr before Old Highway for northbound traffic

18TH APR - 3AM-25TH APR

FRAME 1
ANZAC DAY PARADE
CAMDEN
25TH APRIL


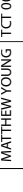
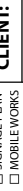
FRAME 2
ARGYLE ST CLOSED
3AM - 2PM

3AM - 2PM 25TH APRIL 2025

FRAME 1
ANZAC DAY PARADE
CAMDEN 25 APRIL
3AM - 2PM

FRAME 2
ARGYLE ST CLOSED
DELAYS EXPECTED

FRAME 3
USE CAMDEN BYPASS

DRAWN BY:	MATTHEW YOUNG	TCT 0048974		<div><div><div><div><input checked="" type="checkbox"/> DETOUR</div><div><input type="checkbox"/> BARRICADING</div><div><input type="checkbox"/> STOP / SLOW</div><div><input checked="" type="checkbox"/> PORTABLE SIGNS</div><div><input checked="" type="checkbox"/> BUS PLAN</div><div><input checked="" type="checkbox"/> FENCING</div><div><input type="checkbox"/> PEDESTRIAN</div><div><input type="checkbox"/> SIGMAGE PLAN</div><div><input checked="" type="checkbox"/> VMS</div><div><input type="checkbox"/> CONTRAFLOW</div><div><input type="checkbox"/> MOBILE WORKS</div></div></div><div><div>1. THIS TRAFFIC GUIDANCE OTHERWISE BEING FORTHCOMING IN ACCORDANCE WITH TABLE 3.1 AND "TRAFFIC CONTROL AT WORKSITES" MANUAL, V.1.1.</div><div>2. SIGNS & SERVICES ARE TO BE PLACED IN ACCORDANCE WITH THE FOLLOWING: NATIONAL ROAD WORKS ZONE 1 & 2, 2019 EDITION.</div><div>3. ALL SIGNS AND SERVICES USED MUST COMPLY WITH AUSTRALIAN STANDARDS AS TABLE 3.1.</div><div>4. THIS TRAFFIC GUIDANCE IS FOR INFORMATION PURPOSES ONLY. THE TRAFFIC ENGINEER'S DRAWING SHALL ONLY BE USED FOR THE PURPOSE OF PROVIDING INFORMATION. UNAUTHORISED USE OF THIS DRAWING IS PROHIBITED.</div></div></div>	PROJECT: ANZAC DAY - CAMDEN 2025		APPROVAL REQUIRED:	WORK TIMES:	PLAN NO.
	AUTHORISED BY:	KIERAN CATO	TCT 0040880			LOCAL <input checked="" type="checkbox"/>			
<div><div><div>NTS</div><div></div></div><div>ORIGINAL SIZE: A3 PORTRAIT</div></div> <div>CONTACT: CATLIN BURNS</div> <div>PH: 02 4654 7684</div> <div>COUNCIL: CAMDEN COUNCIL</div>				STATE <input checked="" type="checkbox"/>	SITE SPECIFICS:		VAR: TYPE: REV:		
				INSW <input type="checkbox"/>	TRAFFIC LIGHTS <input checked="" type="checkbox"/>		(A) TGS 3		
				OTHER <input type="checkbox"/>	BUS STOPS <input checked="" type="checkbox"/>				
				EXISTING WORKS <input type="checkbox"/>		PLAN DATE:			
				SCHOOL OR HOSPITAL <input type="checkbox"/>		22/11/2024			

CA+O
TRAFFIC GUIDANCE SCHEME FOR EVENT



VMS LOCATIONS AND MESSAGING



**LOCAL
GOVERNMENT
PROCUREMENT**
APPROVED CONTRACTOR

A Climate Active carbon neutral certified organisation



DRAWN BY:	MATTHEW YOUNG	TCT 0048974		<div><div><input checked="" type="checkbox"/> DETOUR</div><div><input type="checkbox"/> BARRICADING</div><div><input type="checkbox"/> LANE MERGE</div><div><input type="checkbox"/> STOP / SLOW</div><div><input checked="" type="checkbox"/> PORTABLE SIGNS</div><div><input checked="" type="checkbox"/> BUS PLAN</div><div><input checked="" type="checkbox"/> FENCING</div><div><input type="checkbox"/> PEDESTRIAN</div><div><input type="checkbox"/> SIGNAGE PLAN</div><div><input checked="" type="checkbox"/> VMS</div><div><input type="checkbox"/> CONTRAFLOW</div><div><input type="checkbox"/> MOBILE WORKS</div></div>	PROJECT: ANZAC DAY - CAMDEN 2025 CLIENT: CAMDEN COUNCIL LOCATION: ARGYLE STREET, CAMDEN	APPROVAL REQUIRED: LOCAL <input checked="" type="checkbox"/> STATE <input checked="" type="checkbox"/> INSW <input type="checkbox"/> OTHER <input type="checkbox"/>	WORK TIMES: SETUP PACKDOWN N/A	PLAN NO. AZC-10
	AUTHORISED BY:	KIERAN CATO	TCT 0040880					



Appendix C

31st October 2024

Certificate of Currency Combined Liability

This Certificate of currency provides a summary of the policy cover and is current on the date of issue. It is not intended to amend, extend, replace or override the policy terms and conditions contained in the actual policy document. This certificate of currency is issued as a matter of information only and confers no rights upon the certificate holder. We accept no responsibility whatsoever for any inadvertent or negligent act, error or omission on our part in preparing these statements or in transmitting this Certificate by email or for any loss, damage or expenses thereby occasioned to any recipient.

Named Insured(s):	Cato Logistics Pty Ltd
Insurer(s):	Certain underwriters at Lloyds of London - 100%
Period of Insurance:	01 st November 2024 to 01 st November 2025 at 4.00pm A.E.S.T
Policy:	Public & Products Liability
Policy No:	QLI10002429
Territorial Limits:	Worldwide Excluding USA & Canada
Limit of Liability:	Public Liability \$20,000,000 any one occurrence Products Liability \$20,000,000 any one claim and in the aggregate
Extensions:	Errors & Omissions Liability \$1,000,000 any one claim and in the aggregate
Deductible:	\$1,000 (inclusive of Costs and Expenses)
Business Description:	Security services, static guarding including traffic control and security services at non licensed venues (excluding crowd control at night clubs, strip clubs and bar operations), cleaning, equipment and vehicle hire for TV/Film Productions including but not limited to container PODS, honey wagons and production vehicles, heavy vehicle mitigation, unit managers, pavement contractor, printing, painting and coating of asphalt surfaces and incidental thereto.

Kind Regards,

Angelo Gannis
State Executive, NSW
Aviso Specialty Pty Ltd

a: Level 2, Suite 1, 60 Pacific Highway, St Leonards NSW 2065

w: www.avisospecialty.com.au

ABN: 25 050 242 914 | **AFSL No:** 244386 | **Aviso Specialty Insurance & Risk Advisory**

NOTICE OF INTENTION TO HOLD A PUBLIC ASSEMBLY**Summary Offences Act 1988***To the Commissioner of Police*

1 I,
 Name
 of
 Address

on behalf of
 Organisation

notify the Commissioner of Police that on the
 Day
 of
 Month/Year

it is intended to hold:

either:

(a) a public assembly, not being a procession, of approximately

.....persons which will assemble
 Number

at
 Place

at approximateam/pm
 Time

and disperse at approximatelyam/pm
 Time

or

(b) a public assembly, being a procession of approximately
 Number

persons which will assemble at
 Place

at approximatelyam/pm
 Time

and at approximately am/pm the procession will

commence and shall proceed.....

.....

.....

Specify route, any stopping places and the approximate duration of any stop: and the
 approximate time of termination. A diagram may be attached.

- 2 The purpose of the proposed assembly is.....

 State purpose
- 3 The following special characteristics associated with the assembly would be useful for the Commissioner of Police to be aware of in regulating the flow of traffic or in regulating the assembly:
- * (i) There will be (number) of vehicles and/or* floats involved and their type and dimensions are as follows:

- * (ii) There will be (number) of bands, musicians, entertainers etc entertaining or addressing the assembly
- * (iii) The following number and type of animals will be involved in the assembly

- * (iv) Other special characteristics of the proposed assembly are as follows:

- 4 I take responsibility for organising and conducting the proposed public assembly.
- 5 Notices for the purposes of the *Summary Offences Act 1988* may be served on me at the following:
- Address:

 Post Code
- Telephone:
- Signed:
- Capacity/Title.....
- Date

* Delete as applicable

LTC22

SUBJECT: DEVESON STREET, LEPPINGTON - NO STOPPING RELOCATION AT HEATH ROAD
FROM: Director Community Assets
EDMS #: 25/125109

ELECTRONIC MEETING ITEM: 30 January 2025

MAIN REPORT

A signage plan has been received by DHURSAN Construction to relocate existing No Stopping / No Parking signs 5 metres further from Heath Road intersection to extend the length of No Stopping. The purpose for this relocation is related to construction of new driveway associated with 1 Deveson Street Leppington.

The Engineering Drawing No J115 Issue D prepared by DHURSAN Construction details of the proposed signage relocation (See **Attachment 1**). The plan is considered to be in accordance with Austroads, Australian Standards and TfNSW supplements for the placement of regulatory signage and line-marking.

Electronic Meeting Reference	Agreed recommendation of the Local Traffic Committee
2025/13	<p><u>RECOMMENDED</u></p> <p>The Local Traffic Committee recommends that Council approves regulatory signage relocation associated with the driveway of 1 Deveson Street, Leppington as shown on the Engineering Drawing No J115 Issue D subject to:</p> <ul style="list-style-type: none">i. All signage being sign size A;ii. The installation being completed by the applicant at their cost.

This recommendation was supported unanimously by the four voting members.

This recommendation has been resolved by a Council Officer under Delegated Authority.

RECOMMENDATION

That Council receives and notes the report Deveson Street, Leppington - No Stopping Relocation at Heath Road.

ATTACHMENTS

1. Attachment

CONSTRUCTION IS TO BE IN ACCORDANCE WITH BCA AND OTHER RELEVANT AUSTRALIAN STANDARDS

TERMITE PROTECTION TO AS3660.2-2000

S SMOKE ALARM

NOTE
ALL DIMENSIONS ARE TO STRUCTURAL ELEMENTS ONLY. ROOM SIZES ARE SUBJECT TO SELECTED WALL FINISHES

CALCULATIONS

LOT 5 | SITE AREA 419.3m²

Site Calculations

Condition	120.61
Condition	120.14
	240.75 m ²
Landscape	40.16
Landscape	124.86
	165.02 m ²
POS	83.08
	83.08 m ²
Roof	159.78
Roof	9.12
Roof	36.93
	205.83 m ²
UnCondition	5.46
UnCondition	7.21
UnCondition	15.03
	27.70 m ²
	722.38 m ²

Gross Floor Area

First Floor	135.81
Garage	15.27
Ground Floor	132.29
	283.37 m ²

FLOOR AREA

Alfresco	16.12
Balcony	12.19
First Floor	146.90
Garage	34.08
Ground Floor	144.87
Porch	9.84
Voids	4.25
	368.25 m ²

- Do not scale the drawings unless a dimension is stated as written dimensions will take preference over scaling
- All dimensions and levels are to be checked and verified by the CONTRACTOR on the site before commencement of any work. All dimensions and levels are subject to the final survey and set-out. Discrepancies to be reported to the Engineer immediately.
- Where Engineer drawings are required, such must take preference over this set of drawings.
- Contours have been interpolated from the spot heights taken and are approximate only.
- Finished site levels, banks, accretions & filling may vary from those shown on this drawing.
- All boundary dimensions are to be verified by survey before any work.
- All works to be carried out in accordance with the Building Code of Australia, All Local and State Government Regulations, and all relevant Australian Standards.
- Electricity and Water Authorities Regulations and all other relevant Authorities.

THIS DRAWING & THE DESIGN EXPRESSED ARE COPYRIGHTS AND REMAIN THE PROPERTY OF DHURSAN CONSTRUCTION PTY LTD. NO PART OF THIS DRAWING OR DESIGN IN WHOLE OR PART MAY NOT BE USED UNLESS LICENSED BY DHURSAN HOMES PTY LTD.

ISSUE	AMENDMENT	DATE
A	FIRST SKETCH	07.08.24
B	Amendments	29.08.24
C	Amendments	06.07.24
D	DA Submission	14.09.24
E	Construction Set	22.01.25
-	-	-
-	-	-
-	-	-

CLIENT:

Mukund Ghimire & Sarala Karki

SITE ADDRESS:

LOT 5, DP 1281774,
1 DEVESON STREET Leppington
NSW

PROJECT NUMBER:
J115

SHEET TITLE:

SITE PLAN

DATE:	DRAWN BY:	COUNCIL:
5/02/2025	R.A.	Camden Council
SHEET No:	ISSUE:	1:1, 1:66.67
4	E	

LTC23

LTC23

SUBJECT: CIVIC WAY, ORAN PARK - SIGNAGE AND LINE-MARKING ASSOCIATED WITH SUBDIVISION OF NO. 1
FROM: Director Community Assets
EDMS #: 25/125122

ELECTRONIC MEETING ITEM: 30 January 2025

MAIN REPORT

A signage and line marking plan has been received by Council for the construction of a new road associated with subdivision of 1 Civic Way, Oran Park, between Friesian Street and South Circuit. This is related to Development Application: DA/2024/354/1.

The Engineering Project number 24-000318, Drawing number 701 Revision 0 prepared by EGIS group provide details of the proposed signage and line-marking (See **Attachment 1**). The proposed No Stopping signs will link to adjoining roads. The plan is considered to be in accordance with the Austroads, Australian Standards and TfNSW supplements for the placement of regulatory signage and line-marking.

Electronic Meeting Reference	Agreed recommendation of the Local Traffic Committee
2025/14	<p><u>RECOMMENDED</u></p> <p>The Local Traffic Committee recommends that Council approves regulatory signage and line-marking associated with subdivision of 1 Civic Way, Oran Park, as shown on the Engineering Drawing No. 24-000318, 701 Revision 0 subject to:</p> <ul style="list-style-type: none"> i. All signage being sign size A; ii. The installation being completed by the applicant at their cost; and iii. Street lighting levels for intersections and devices being in accordance with Australian Standard AS/NZS 1158, subject to further Council approval of the lighting design.

This recommendation was supported unanimously by the four voting members.

This recommendation has been resolved by a Council Officer under Delegated Authority.

LTC23

RECOMMENDATION

That Council receives and notes the report Civic Way, Oran Park - Signage and Line-Marking Associated with Subdivision of No. 1.

ATTACHMENTS

1. Attachment

ORAN PARK PRECINCT C

ROAD AND DRAINAGE DESIGN ISSUED FOR SUBDIVISION WORKS CERTIFICATE



LGA CAMDEN COUNCIL
LOT 20 D.P. 270899
DA 2024/354/1

LOCALITY PLAN
N/A

CLIENT:



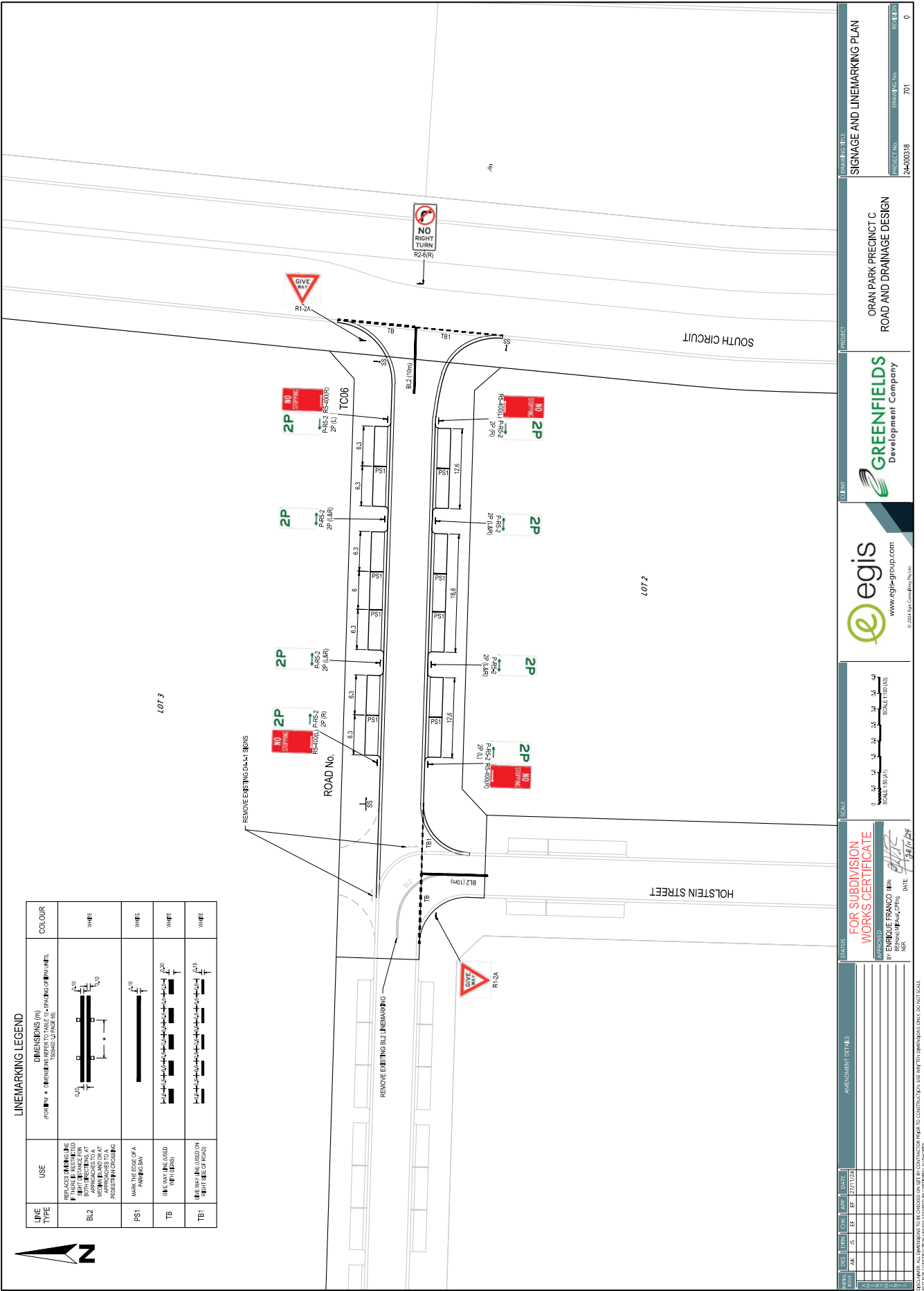
DRAWING LIST

No	SHEET TITLE
000	COVER SHEET
001	GENERAL ARRANGEMENT PLAN
002	GENERAL NOTES & LEGEND
003	EXISTING ROAD & DRAINAGE CONTROL
004	PROPOSED ROAD & DRAINAGE CONTROL
101	SOL & WATER MANAGEMENT PLAN
102	SOL & WATER MANAGEMENT PLAN
103	SOL & WATER MANAGEMENT NOTES & DETAILS
201	STEREOREGRADING
202	BULK EARTHWORKS PLAN
203	FINAL EARTHWORKS SHEET
301	PAVEMENT PLAN
302	PAVEMENT PLAN
303	PAVEMENT PLAN
401	ROAD LONGITUDINAL SECTIONS
402	ROAD LONGITUDINAL AND TYPICAL SECTIONS
403	ROAD LONGITUDINAL AND TYPICAL SECTIONS
404	ROAD LONGITUDINAL AND TYPICAL SECTIONS
405	ROAD LONGITUDINAL AND TYPICAL SECTIONS
406	ROAD LONGITUDINAL AND TYPICAL SECTIONS
407	ROAD LONGITUDINAL AND TYPICAL SECTIONS
408	ROAD LONGITUDINAL AND TYPICAL SECTIONS
409	ROAD LONGITUDINAL AND TYPICAL SECTIONS
410	ROAD LONGITUDINAL AND TYPICAL SECTIONS
411	ROAD LONGITUDINAL AND TYPICAL SECTIONS
412	ROAD LONGITUDINAL AND TYPICAL SECTIONS
413	ROAD LONGITUDINAL AND TYPICAL SECTIONS
414	ROAD LONGITUDINAL AND TYPICAL SECTIONS
415	ROAD LONGITUDINAL AND TYPICAL SECTIONS
416	ROAD LONGITUDINAL AND TYPICAL SECTIONS
417	ROAD LONGITUDINAL AND TYPICAL SECTIONS
418	ROAD LONGITUDINAL AND TYPICAL SECTIONS
419	ROAD LONGITUDINAL AND TYPICAL SECTIONS
420	ROAD LONGITUDINAL AND TYPICAL SECTIONS
421	ROAD LONGITUDINAL AND TYPICAL SECTIONS
422	ROAD LONGITUDINAL AND TYPICAL SECTIONS
423	ROAD LONGITUDINAL AND TYPICAL SECTIONS
424	ROAD LONGITUDINAL AND TYPICAL SECTIONS
425	ROAD LONGITUDINAL AND TYPICAL SECTIONS
426	ROAD LONGITUDINAL AND TYPICAL SECTIONS
427	ROAD LONGITUDINAL AND TYPICAL SECTIONS
428	ROAD LONGITUDINAL AND TYPICAL SECTIONS
429	ROAD LONGITUDINAL AND TYPICAL SECTIONS
430	ROAD LONGITUDINAL AND TYPICAL SECTIONS
431	ROAD LONGITUDINAL AND TYPICAL SECTIONS
432	ROAD LONGITUDINAL AND TYPICAL SECTIONS
433	ROAD LONGITUDINAL AND TYPICAL SECTIONS
434	ROAD LONGITUDINAL AND TYPICAL SECTIONS
435	ROAD LONGITUDINAL AND TYPICAL SECTIONS
436	ROAD LONGITUDINAL AND TYPICAL SECTIONS
437	ROAD LONGITUDINAL AND TYPICAL SECTIONS
438	ROAD LONGITUDINAL AND TYPICAL SECTIONS
439	ROAD LONGITUDINAL AND TYPICAL SECTIONS
440	ROAD LONGITUDINAL AND TYPICAL SECTIONS
441	ROAD LONGITUDINAL AND TYPICAL SECTIONS
442	ROAD LONGITUDINAL AND TYPICAL SECTIONS
443	ROAD LONGITUDINAL AND TYPICAL SECTIONS
444	ROAD LONGITUDINAL AND TYPICAL SECTIONS
445	ROAD LONGITUDINAL AND TYPICAL SECTIONS
446	ROAD LONGITUDINAL AND TYPICAL SECTIONS
447	ROAD LONGITUDINAL AND TYPICAL SECTIONS
448	ROAD LONGITUDINAL AND TYPICAL SECTIONS
449	ROAD LONGITUDINAL AND TYPICAL SECTIONS
450	ROAD LONGITUDINAL AND TYPICAL SECTIONS
451	ROAD LONGITUDINAL AND TYPICAL SECTIONS
452	ROAD LONGITUDINAL AND TYPICAL SECTIONS
453	ROAD LONGITUDINAL AND TYPICAL SECTIONS
454	ROAD LONGITUDINAL AND TYPICAL SECTIONS
455	ROAD LONGITUDINAL AND TYPICAL SECTIONS
456	ROAD LONGITUDINAL AND TYPICAL SECTIONS
457	ROAD LONGITUDINAL AND TYPICAL SECTIONS
458	ROAD LONGITUDINAL AND TYPICAL SECTIONS
459	ROAD LONGITUDINAL AND TYPICAL SECTIONS
460	ROAD LONGITUDINAL AND TYPICAL SECTIONS
461	ROAD LONGITUDINAL AND TYPICAL SECTIONS
462	ROAD LONGITUDINAL AND TYPICAL SECTIONS
463	ROAD LONGITUDINAL AND TYPICAL SECTIONS
464	ROAD LONGITUDINAL AND TYPICAL SECTIONS
465	ROAD LONGITUDINAL AND TYPICAL SECTIONS
466	ROAD LONGITUDINAL AND TYPICAL SECTIONS
467	ROAD LONGITUDINAL AND TYPICAL SECTIONS
468	ROAD LONGITUDINAL AND TYPICAL SECTIONS
469	ROAD LONGITUDINAL AND TYPICAL SECTIONS
470	ROAD LONGITUDINAL AND TYPICAL SECTIONS
471	ROAD LONGITUDINAL AND TYPICAL SECTIONS
472	ROAD LONGITUDINAL AND TYPICAL SECTIONS
473	ROAD LONGITUDINAL AND TYPICAL SECTIONS
474	ROAD LONGITUDINAL AND TYPICAL SECTIONS
475	ROAD LONGITUDINAL AND TYPICAL SECTIONS
476	ROAD LONGITUDINAL AND TYPICAL SECTIONS
477	ROAD LONGITUDINAL AND TYPICAL SECTIONS
478	ROAD LONGITUDINAL AND TYPICAL SECTIONS
479	ROAD LONGITUDINAL AND TYPICAL SECTIONS
480	ROAD LONGITUDINAL AND TYPICAL SECTIONS
481	ROAD LONGITUDINAL AND TYPICAL SECTIONS
482	ROAD LONGITUDINAL AND TYPICAL SECTIONS
483	ROAD LONGITUDINAL AND TYPICAL SECTIONS
484	ROAD LONGITUDINAL AND TYPICAL SECTIONS
485	ROAD LONGITUDINAL AND TYPICAL SECTIONS
486	ROAD LONGITUDINAL AND TYPICAL SECTIONS
487	ROAD LONGITUDINAL AND TYPICAL SECTIONS
488	ROAD LONGITUDINAL AND TYPICAL SECTIONS
489	ROAD LONGITUDINAL AND TYPICAL SECTIONS
490	ROAD LONGITUDINAL AND TYPICAL SECTIONS
491	ROAD LONGITUDINAL AND TYPICAL SECTIONS
492	ROAD LONGITUDINAL AND TYPICAL SECTIONS
493	ROAD LONGITUDINAL AND TYPICAL SECTIONS
494	ROAD LONGITUDINAL AND TYPICAL SECTIONS
495	ROAD LONGITUDINAL AND TYPICAL SECTIONS
496	ROAD LONGITUDINAL AND TYPICAL SECTIONS
497	ROAD LONGITUDINAL AND TYPICAL SECTIONS
498	ROAD LONGITUDINAL AND TYPICAL SECTIONS
499	ROAD LONGITUDINAL AND TYPICAL SECTIONS
500	ROAD LONGITUDINAL AND TYPICAL SECTIONS

IMAGINE. CREATE. ACHIEVE.
a sustainable future

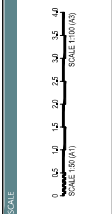
PROJECT No.	STAGE	REVISION	DATE	DRAWING No.	SHEET No.
24-000318	C	SWC	27/11/2024	000	0

Attachment 1 LTC23
LTC24



LINEMARKING LEGEND		
LINE TYPE	USE	CLOUR
BL2	REPLACES EXISTING LINE MARKING AT INTERSECTIONS AT BOTH DIRECTIONS AT MINIMUM 10M AND OR AT PRESENTING CROSSING	WHITE
PS1	MARK THE EDGE OF A PARKING BAY	WHITE
TB	ONE WAY LINE (USED WITH PS1)	WHITE
TB1	ONE WAY LINE (USED ON PARKING BAY OF PS1)	WHITE

FOR SUBDIVISION WORKS CERTIFICATE	
APPROVED BY	ENRIQUE FRANCO
DATE	14/11/24





www.egis-group.com



PROJECT	
ORAN PARK PRECINCT C ROAD AND DRAINAGE DESIGN	
SIGNAGE AND LINEMARKING PLAN	
PROJECT No.	24-000318
DRAWING No.	701
REV.	0

NOTES: 1. DIMENSIONS TO BE SHOWN ON ALL CONTRACTOR MAPS TO CONTRACTOR. USE APPROPRIATE SCALE ONLY. DO NOT SCALE. 2. ALL DIMENSIONS TO BE SHOWN ON ALL CONTRACTOR MAPS TO CONTRACTOR. USE APPROPRIATE SCALE ONLY. DO NOT SCALE.

LTC24

LTC24

SUBJECT: ORAN PARK DRIVE, ORAN PARK - SIGNAGE, MARKING AND DEVICES ASSOCIATED WITH EXTENSION FROM DICK JOHNSON DRIVE TO MARIAN AVENUE

FROM: Director Community Assets

EDMS #: 25/125156

ELECTRONIC MEETING ITEM: 18 February2025

MAIN REPORT

Signage and line marking plans have been received by Council for the extension of Oran Park Drive northwards from traffic signals at Dick Johnson Drive to a roundabout at the intersection with Marian Avenue (Road No. 2609). This is related to the development application: DA/2020/975/1. **Attachment 1** indicates a locality map.

The Engineering Drawing Nos. 702, 703, 704 Rev. 11 prepared by egis provides details of the proposed signage and line-marking (**Attachment 2**). The plans are considered to be in accordance with Austroads, Australian Standards and TfNSW supplements for the placement of regulatory signage and line marking.

Electronic Meeting Reference	Agreed recommendation of the Local Traffic Committee
2025/15	<p><u>RECOMMENDED</u></p> <p>The Local Traffic Committee recommends that Council approves regulatory signage and line-marking associated with the extension of Oran Park Drive north of Peter Brock Drive as shown on Engineering Drawing Nos. 702, 703, 704 Rev. 11 subject to:</p> <ul style="list-style-type: none"> i. All signage being sign size A; ii. The installation being completed by the applicant at their cost; iii. Street lighting levels for intersections and devices being in accordance with Australian Standard AS/NZS 1158, subject to further Council approval of the lighting design; iv. Roundabout warning signs (W2-7) being removed; v. Roundabout Give Way (R1-3) signs being installed at the roundabout; and vi. Signage and linemarking at the traffic signals are subject to Transport for NSW detail design review process.

This recommendation was supported unanimously by the four voting members.

This recommendation has been resolved by a Council Officer under Delegated Authority.

RECOMMENDATION

That Council receives and notes the report Oran Park Drive, Oran Park - Signage, Marking and Devices Associated with Extension from Dick Johnson Drive to Marian Avenue.

ATTACHMENTS

1. Attachment
2. Attachment

ORAN PARK DRIVE EXTENSION

ROAD & DRAINAGE DESIGN



ISSUED FOR SUBDIVISION WORKS CERTIFICATE

Works shall comply with Oran Park Drive Extension Salinity Management Plan by Douglas Partners

LOCALITY PLAN
N.T.S.

CAMDEN COUNCIL

DA 2020/975/1
LOT 911 D.P.125760
LOT 910 D.P.1257260
LOT 9 D.P.270899

DRAWING LIST

NO.	SHEET TITLE
001	GENERAL
010	COVER SHEET
020	GENERAL ANNOTATIONS
030	1. GENERAL NOTES
040	2. GENERAL NOTES
050	3. GENERAL NOTES
060	4. GENERAL NOTES
070	5. GENERAL NOTES
080	6. GENERAL NOTES
090	7. GENERAL NOTES
100	8. GENERAL NOTES
110	9. GENERAL NOTES
120	10. GENERAL NOTES
130	11. GENERAL NOTES
140	12. GENERAL NOTES
150	13. GENERAL NOTES
160	14. GENERAL NOTES
170	15. GENERAL NOTES
180	16. GENERAL NOTES
190	17. GENERAL NOTES
200	18. GENERAL NOTES
210	19. GENERAL NOTES
220	20. GENERAL NOTES
230	21. GENERAL NOTES
240	22. GENERAL NOTES
250	23. GENERAL NOTES
260	24. GENERAL NOTES
270	25. GENERAL NOTES
280	26. GENERAL NOTES
290	27. GENERAL NOTES
300	28. GENERAL NOTES
310	29. GENERAL NOTES
320	30. GENERAL NOTES
330	31. GENERAL NOTES
340	32. GENERAL NOTES
350	33. GENERAL NOTES
360	34. GENERAL NOTES
370	35. GENERAL NOTES
380	36. GENERAL NOTES
390	37. GENERAL NOTES
400	38. GENERAL NOTES
410	39. GENERAL NOTES
420	40. GENERAL NOTES
430	41. GENERAL NOTES
440	42. GENERAL NOTES
450	43. GENERAL NOTES
460	44. GENERAL NOTES
470	45. GENERAL NOTES
480	46. GENERAL NOTES
490	47. GENERAL NOTES
500	48. GENERAL NOTES
510	49. GENERAL NOTES
520	50. GENERAL NOTES
530	51. GENERAL NOTES
540	52. GENERAL NOTES
550	53. GENERAL NOTES
560	54. GENERAL NOTES
570	55. GENERAL NOTES
580	56. GENERAL NOTES
590	57. GENERAL NOTES
600	58. GENERAL NOTES
610	59. GENERAL NOTES
620	60. GENERAL NOTES
630	61. GENERAL NOTES
640	62. GENERAL NOTES
650	63. GENERAL NOTES
660	64. GENERAL NOTES
670	65. GENERAL NOTES
680	66. GENERAL NOTES
690	67. GENERAL NOTES
700	68. GENERAL NOTES
710	69. GENERAL NOTES
720	70. GENERAL NOTES
730	71. GENERAL NOTES
740	72. GENERAL NOTES
750	73. GENERAL NOTES
760	74. GENERAL NOTES
770	75. GENERAL NOTES
780	76. GENERAL NOTES
790	77. GENERAL NOTES
800	78. GENERAL NOTES
810	79. GENERAL NOTES
820	80. GENERAL NOTES
830	81. GENERAL NOTES
840	82. GENERAL NOTES
850	83. GENERAL NOTES
860	84. GENERAL NOTES
870	85. GENERAL NOTES
880	86. GENERAL NOTES
890	87. GENERAL NOTES
900	88. GENERAL NOTES
910	89. GENERAL NOTES
920	90. GENERAL NOTES
930	91. GENERAL NOTES
940	92. GENERAL NOTES
950	93. GENERAL NOTES
960	94. GENERAL NOTES
970	95. GENERAL NOTES
980	96. GENERAL NOTES
990	97. GENERAL NOTES
1000	98. GENERAL NOTES
1010	99. GENERAL NOTES
1020	100. GENERAL NOTES
1030	101. GENERAL NOTES
1040	102. GENERAL NOTES
1050	103. GENERAL NOTES
1060	104. GENERAL NOTES
1070	105. GENERAL NOTES
1080	106. GENERAL NOTES
1090	107. GENERAL NOTES
1100	108. GENERAL NOTES
1110	109. GENERAL NOTES
1120	110. GENERAL NOTES
1130	111. GENERAL NOTES
1140	112. GENERAL NOTES
1150	113. GENERAL NOTES
1160	114. GENERAL NOTES
1170	115. GENERAL NOTES
1180	116. GENERAL NOTES
1190	117. GENERAL NOTES
1200	118. GENERAL NOTES
1210	119. GENERAL NOTES
1220	120. GENERAL NOTES
1230	121. GENERAL NOTES
1240	122. GENERAL NOTES
1250	123. GENERAL NOTES
1260	124. GENERAL NOTES
1270	125. GENERAL NOTES
1280	126. GENERAL NOTES
1290	127. GENERAL NOTES
1300	128. GENERAL NOTES
1310	129. GENERAL NOTES
1320	130. GENERAL NOTES
1330	131. GENERAL NOTES
1340	132. GENERAL NOTES
1350	133. GENERAL NOTES
1360	134. GENERAL NOTES
1370	135. GENERAL NOTES
1380	136. GENERAL NOTES
1390	137. GENERAL NOTES
1400	138. GENERAL NOTES
1410	139. GENERAL NOTES
1420	140. GENERAL NOTES
1430	141. GENERAL NOTES
1440	142. GENERAL NOTES
1450	143. GENERAL NOTES
1460	144. GENERAL NOTES
1470	145. GENERAL NOTES
1480	146. GENERAL NOTES
1490	147. GENERAL NOTES
1500	148. GENERAL NOTES
1510	149. GENERAL NOTES
1520	150. GENERAL NOTES
1530	151. GENERAL NOTES
1540	152. GENERAL NOTES
1550	153. GENERAL NOTES
1560	154. GENERAL NOTES
1570	155. GENERAL NOTES
1580	156. GENERAL NOTES
1590	157. GENERAL NOTES
1600	158. GENERAL NOTES
1610	159. GENERAL NOTES
1620	160. GENERAL NOTES
1630	161. GENERAL NOTES
1640	162. GENERAL NOTES
1650	163. GENERAL NOTES
1660	164. GENERAL NOTES
1670	165. GENERAL NOTES
1680	166. GENERAL NOTES
1690	167. GENERAL NOTES
1700	168. GENERAL NOTES
1710	169. GENERAL NOTES
1720	170. GENERAL NOTES
1730	171. GENERAL NOTES
1740	172. GENERAL NOTES
1750	173. GENERAL NOTES
1760	174. GENERAL NOTES
1770	175. GENERAL NOTES
1780	176. GENERAL NOTES
1790	177. GENERAL NOTES
1800	178. GENERAL NOTES
1810	179. GENERAL NOTES
1820	180. GENERAL NOTES
1830	181. GENERAL NOTES
1840	182. GENERAL NOTES
1850	183. GENERAL NOTES
1860	184. GENERAL NOTES
1870	185. GENERAL NOTES
1880	186. GENERAL NOTES
1890	187. GENERAL NOTES
1900	188. GENERAL NOTES
1910	189. GENERAL NOTES
1920	190. GENERAL NOTES
1930	191. GENERAL NOTES
1940	192. GENERAL NOTES
1950	193. GENERAL NOTES
1960	194. GENERAL NOTES
1970	195. GENERAL NOTES
1980	196. GENERAL NOTES
1990	197. GENERAL NOTES
2000	198. GENERAL NOTES
2010	199. GENERAL NOTES
2020	200. GENERAL NOTES
2030	201. GENERAL NOTES
2040	202. GENERAL NOTES
2050	203. GENERAL NOTES
2060	204. GENERAL NOTES
2070	205. GENERAL NOTES
2080	206. GENERAL NOTES
2090	207. GENERAL NOTES
2100	208. GENERAL NOTES
2110	209. GENERAL NOTES
2120	210. GENERAL NOTES
2130	211. GENERAL NOTES
2140	212. GENERAL NOTES
2150	213. GENERAL NOTES
2160	214. GENERAL NOTES
2170	215. GENERAL NOTES
2180	216. GENERAL NOTES
2190	217. GENERAL NOTES
2200	218. GENERAL NOTES
2210	219. GENERAL NOTES
2220	220. GENERAL NOTES
2230	221. GENERAL NOTES
2240	222. GENERAL NOTES
2250	223. GENERAL NOTES
2260	224. GENERAL NOTES
2270	225. GENERAL NOTES
2280	226. GENERAL NOTES
2290	227. GENERAL NOTES
2300	228. GENERAL NOTES
2310	229. GENERAL NOTES
2320	230. GENERAL NOTES
2330	231. GENERAL NOTES
2340	232. GENERAL NOTES
2350	233. GENERAL NOTES
2360	234. GENERAL NOTES
2370	235. GENERAL NOTES
2380	236. GENERAL NOTES
2390	237. GENERAL NOTES
2400	238. GENERAL NOTES
2410	239. GENERAL NOTES
2420	240. GENERAL NOTES
2430	241. GENERAL NOTES
2440	242. GENERAL NOTES
2450	243. GENERAL NOTES
2460	244. GENERAL NOTES
2470	245. GENERAL NOTES
2480	246. GENERAL NOTES
2490	247. GENERAL NOTES
2500	248. GENERAL NOTES
2510	249. GENERAL NOTES
2520	250. GENERAL NOTES
2530	251. GENERAL NOTES
2540	252. GENERAL NOTES
2550	253. GENERAL NOTES
2560	254. GENERAL NOTES
2570	255. GENERAL NOTES
2580	256. GENERAL NOTES
2590	257. GENERAL NOTES
2600	258. GENERAL NOTES
2610	259. GENERAL NOTES
2620	260. GENERAL NOTES
2630	261. GENERAL NOTES
2640	262. GENERAL NOTES
2650	263. GENERAL NOTES
2660	264. GENERAL NOTES
2670	265. GENERAL NOTES
2680	266. GENERAL NOTES
2690	267. GENERAL NOTES
2700	268. GENERAL NOTES
2710	269. GENERAL NOTES
2720	270. GENERAL NOTES
2730	271. GENERAL NOTES
2740	272. GENERAL NOTES
2750	273. GENERAL NOTES
2760	274. GENERAL NOTES
2770	275. GENERAL NOTES
2780	276. GENERAL NOTES
2790	277. GENERAL NOTES
2800	278. GENERAL NOTES
2810	279. GENERAL NOTES
2820	280. GENERAL NOTES
2830	281. GENERAL NOTES
2840	282. GENERAL NOTES
2850	283. GENERAL NOTES
2860	284. GENERAL NOTES
2870	285. GENERAL NOTES
2880	286. GENERAL NOTES
2890	287. GENERAL NOTES
2900	288. GENERAL NOTES
2910	289. GENERAL NOTES
2920	290. GENERAL NOTES
2930	291. GENERAL NOTES
2940	292. GENERAL NOTES
2950	293. GENERAL NOTES
2960	294. GENERAL NOTES
2970	295. GENERAL NOTES
2980	296. GENERAL NOTES
2990	297. GENERAL NOTES
3000	298. GENERAL NOTES
3010	299. GENERAL NOTES
3020	300. GENERAL NOTES
3030	301. GENERAL NOTES
3040	302. GENERAL NOTES
3050	303. GENERAL NOTES
3060	304. GENERAL NOTES
3070	305. GENERAL NOTES
3080	306. GENERAL NOTES
3090	307. GENERAL NOTES
3100	308. GENERAL NOTES
3110	309. GENERAL NOTES
3120	310. GENERAL NOTES
3130	311. GENERAL NOTES
3140	312. GENERAL NOTES
3150	313. GENERAL NOTES
3160	314. GENERAL NOTES
3170	315. GENERAL NOTES
3180	316. GENERAL NOTES
3190	317. GENERAL NOTES
3200	318. GENERAL NOTES
3210	319. GENERAL NOTES
3220	320. GENERAL NOTES
3230	321. GENERAL NOTES
3240	322. GENERAL NOTES
3250	323. GENERAL NOTES
3260	324. GENERAL NOTES
3270	325. GENERAL NOTES
3280	326. GENERAL NOTES
3290	327. GENERAL NOTES
3300	328. GENERAL NOTES
3310	329. GENERAL NOTES
3320	330. GENERAL NOTES
3330	331. GENERAL NOTES
3340	332. GENERAL NOTES
3350	333. GENERAL NOTES
3360	334. GENERAL NOTES
3370	335. GENERAL NOTES
3380	336. GENERAL NOTES
3390	337. GENERAL NOTES
3400	338. GENERAL NOTES
3410	339. GENERAL NOTES
3420	340. GENERAL NOTES
3430	341. GENERAL NOTES
3440	342. GENERAL NOTES
3450	343. GENERAL NOTES
3460	344. GENERAL NOTES
3470	345. GENERAL NOTES
3480	346. GENERAL NOTES
3490	347. GENERAL NOTES
3500	348. GENERAL NOTES
3510	349. GENERAL NOTES
3520	350. GENERAL NOTES
3530	351. GENERAL NOTES
3540	352. GENERAL NOTES
3550	353. GENERAL NOTES
3560	354. GENERAL NOTES
3570	355. GENERAL NOTES
3580	356. GENERAL NOTES
3590	357. GENERAL NOTES
3600	358. GENERAL NOTES
3610	359. GENERAL NOTES
3620	360. GENERAL NOTES
3630	361. GENERAL NOTES
3640	362. GENERAL NOTES
3650	363. GENERAL NOTES
3660	364. GENERAL NOTES
3670	365. GENERAL NOTES
3680	366. GENERAL NOTES
3690	367. GENERAL NOTES
3700	368. GENERAL NOTES
3710	369. GENERAL NOTES
3720	370. GENERAL NOTES
3730	371. GENERAL NOTES
3740	372. GENERAL NOTES
3750	373. GENERAL NOTES
3760	374. GENERAL NOTES
3770	375. GENERAL NOTES
3780	376. GENERAL NOTES
3790	377. GENERAL NOTES
3800	378. GENERAL NOTES
3810	379. GENERAL NOTES
3820	380. GENERAL NOTES
3830	381. GENERAL NOTES
3840	382. GENERAL NOTES
3850	383. GENERAL NOTES
3860	384. GENERAL NOTES
3870	385. GENERAL NOTES
3880	386. GENERAL NOTES
3890	387. GENERAL NOTES
3900	388. GENERAL NOTES
3910	389. GENERAL NOTES
3920	390. GENERAL NOTES
3930	391. GENERAL NOTES
3940	392. GENERAL NOTES
3950	393. GENERAL NOTES
3960	394. GENERAL NOTES
3970	395. GENERAL NOTES
3980	396. GENERAL NOTES
3990	397. GENERAL NOTES
4000	398. GENERAL NOTES
4010	399. GENERAL NOTES
4020	400. GENERAL NOTES
4030	401. GENERAL NOTES
4040	402. GENERAL NOTES
4050	403. GENERAL NOTES
4060	404. GENERAL NOTES
4070	405. GENERAL NOTES
4080	406. GENERAL NOTES
4090	407. GENERAL NOTES
4100	408. GENERAL NOTES
4110	409. GENERAL NOTES
4120	410. GENERAL NOTES
4130	411. GENERAL NOTES
4140	412. GENERAL NOTES
4150	413. GENERAL NOTES
4160	414. GENERAL NOTES
4170	415. GENERAL NOTES
4180	416. GENERAL NOTES
4190	417. GENERAL NOTES
4200	418. GENERAL NOTES
4210	419. GENERAL NOTES
4220	420. GENERAL NOTES
4230	421. GENERAL NOTES
4240	422. GENERAL NOTES
4250	423. GENERAL NOTES
4260	424. GENERAL NOTES
4270	425. GENERAL NOTES
4280	426. GENERAL NOTES
4290	427. GENERAL NOTES
4300	428. GENERAL NOTES
4310	429. GENERAL NOTES
4320	430. GENERAL NOTES
4330	431. GENERAL NOTES
4340	432. GENERAL NOTES
4350	433. GENERAL NOTES
4360	434. GENERAL NOTES
4370	435. GENERAL NOTES
4380	436. GENERAL NOTES
4390	437. GENERAL NOTES
4400	438. GENERAL NOTES
4410	439. GENERAL NOTES
4420	440. GENERAL NOTES
4430	441. GENERAL NOTES
4440	442. GENERAL NOTES
4450	443. GENERAL NOTES
4460	444. GENERAL NOTES
4470	445. GENERAL NOTES
4480	446. GENERAL NOTES
4490	447. GENERAL NOTES
4500	448. GENERAL NOTES
4510	449. GENERAL NOTES
4520	450. GENERAL NOTES
4530	451. GENERAL NOTES
4540	452. GENERAL NOTES
4550	453. GENERAL NOTES
4560	454. GENERAL NOTES
4570	455. GENERAL NOTES
4580	456. GENERAL NOTES
4590	457. GENERAL NOTES
4600	458. GENERAL NOTES
4610	459. GENERAL NOTES
4620	460. GENERAL NOTES
4630	461. GENERAL NOTES
4640	462. GENERAL NOTES
4650	463. GENERAL NOTES
4660	464. GENERAL NOTES
4670	465. GENERAL NOTES
4680	466. GENERAL NOTES
4690	467. GENERAL NOTES
4700	468. GENERAL NOTES
4710	469. GENERAL NOTES
4720	470. GENERAL NOTES
4730	471. GENERAL NOTES
4740	472. GENERAL NOTES
4750	473. GENERAL NOTES
4760	474. GENERAL NOTES
4770	475. GENERAL NOTES
4780	476. GENERAL NOTES
4790	477. GENERAL NOTES
4800	478. GENERAL NOTES
4810	479. GENERAL NOTES
4820	480. GENERAL NOTES
4830	481. GENERAL NOTES
4840	482. GENERAL NOTES
4850	483. GENERAL NOTES
4860	484. GENERAL NOTES
4870	485. GENERAL NOTES
4880	486. GENERAL NOTES
4890	487. GENERAL NOTES
4900	488. GENERAL NOTES
4910	489. GENERAL NOTES
4920	490. GENERAL NOTES
4930	491. GENERAL NOTES
4940	492. GENERAL NOTES
4950	493. GENERAL NOTES
4960	494. GENERAL NOTES
4970	495. GENERAL NOTES
4980	496. GENERAL NOTES
4990	497. GENERAL NOTES
5000	498. GENERAL NOTES
5010	499. GENERAL NOTES
5020	500. GENERAL NOTES
5030	501. GENERAL NOTES
5040	502. GENERAL NOTES
5050	503. GENERAL NOTES
5060	504. GENERAL NOTES
5070	505. GENERAL NOTES
5080	506. GENERAL NOTES
5090	507. GENERAL NOTES
5100	508. GENERAL NOTES
5110	509. GENERAL NOTES
5120	510. GENERAL NOTES
5130	511. GENERAL NOTES
5140	512. GENERAL NOTES
5150	513. GENERAL NOTES
5160	514. GENERAL NOTES
5170	515. GENERAL NOTES
5180	516. GENERAL NOTES
5190	517. GENERAL NOTES
5200	518. GENERAL NOTES
5210	519. GENERAL NOTES
5220	520. GENERAL NOTES
5230	521. GENERAL NOTES

WATER QUALITY DETAILS

NO. 1 DRAIN PANS & GUTTERS: TRUCK/LONGITUDINAL SECTION
NO. 2 DRAIN SECTIONS & DETAILS: SHEET 1 OF 12
NO. 3 DRAIN TANKS: SHEET 2 OF 12

RETAINING WALL

NO. 4 RETAINING WALL: PLAN
NO. 5 RETAINING WALL: LONGITUDINAL SECTIONS: SHEET 1 OF 12
NO. 6 RETAINING WALL: LONGITUDINAL SECTIONS: SHEET 2 OF 12

STRUCTURAL DETAILS

NO. 7 RETAINING WALL: DETAILS: SHEET 1 OF 12
NO. 8 RETAINING WALL: DETAILS: SHEET 2 OF 12
NO. 9 PRECAST CONCRETE: SHEET 1 OF 12
NO. 10 PRECAST CONCRETE: SHEET 2 OF 12
NO. 11 PRECAST CONCRETE: SHEET 3 OF 12
NO. 12 PRECAST CONCRETE: SHEET 4 OF 12

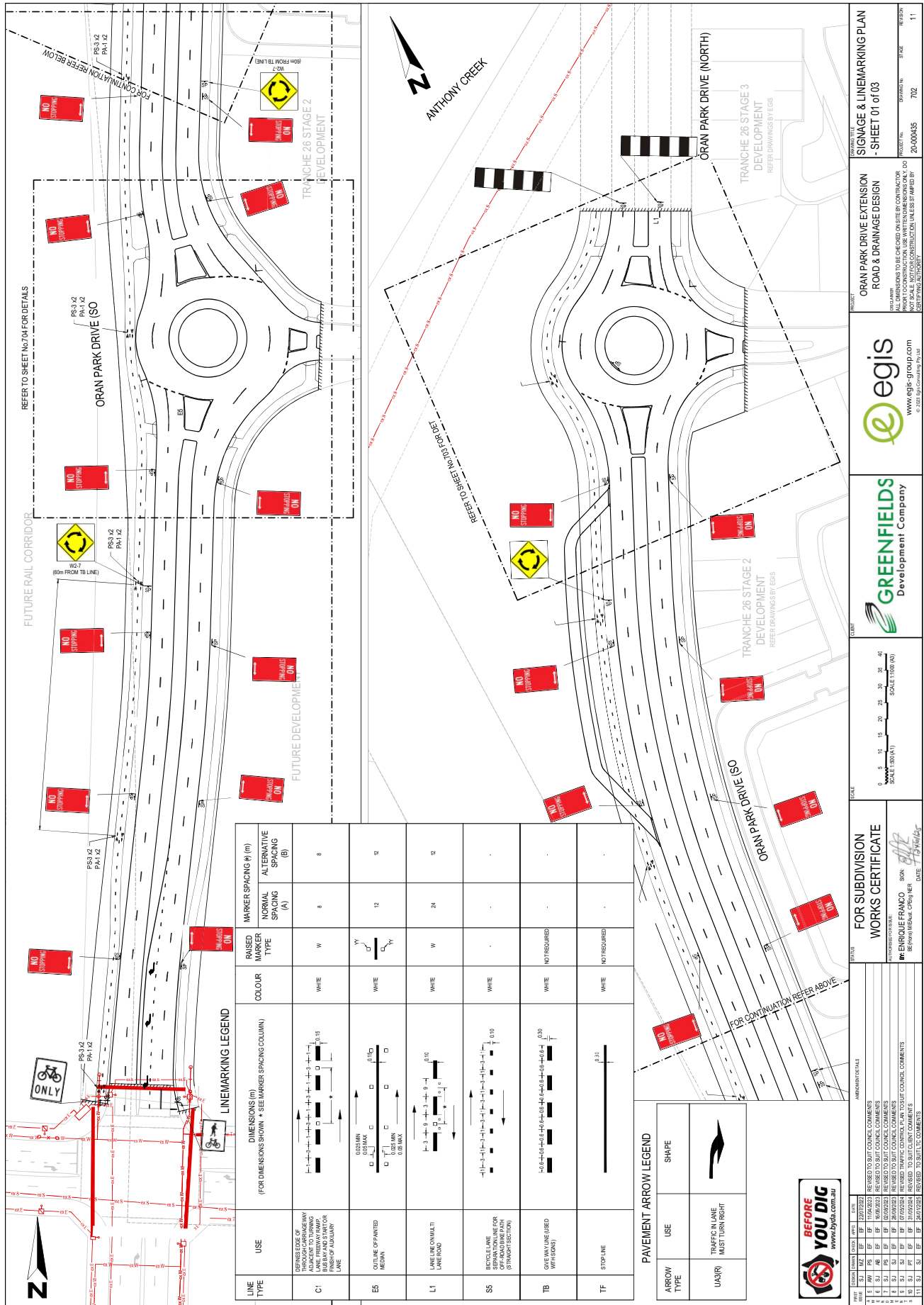
[illegible]

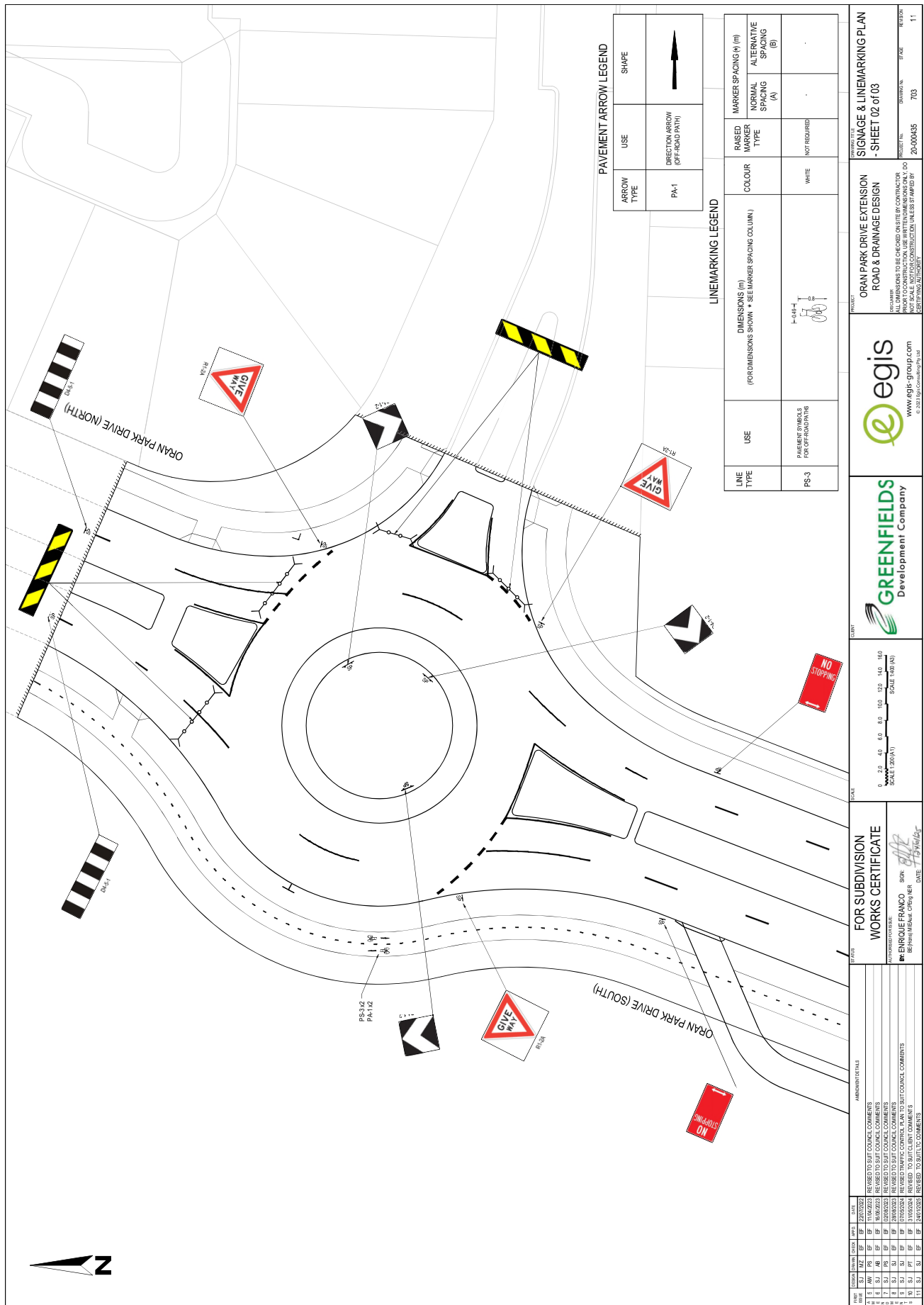
CAMDEN COUNCIL
Approved by the Council of Camden under the provisions
of the Environment Planning and Assessment Act 1979
APPROVAL
25/07/2024
SUBDIVISION WORKS CERTIFICATE
DA/2020/975/3 SWC. 16.2020.975.3

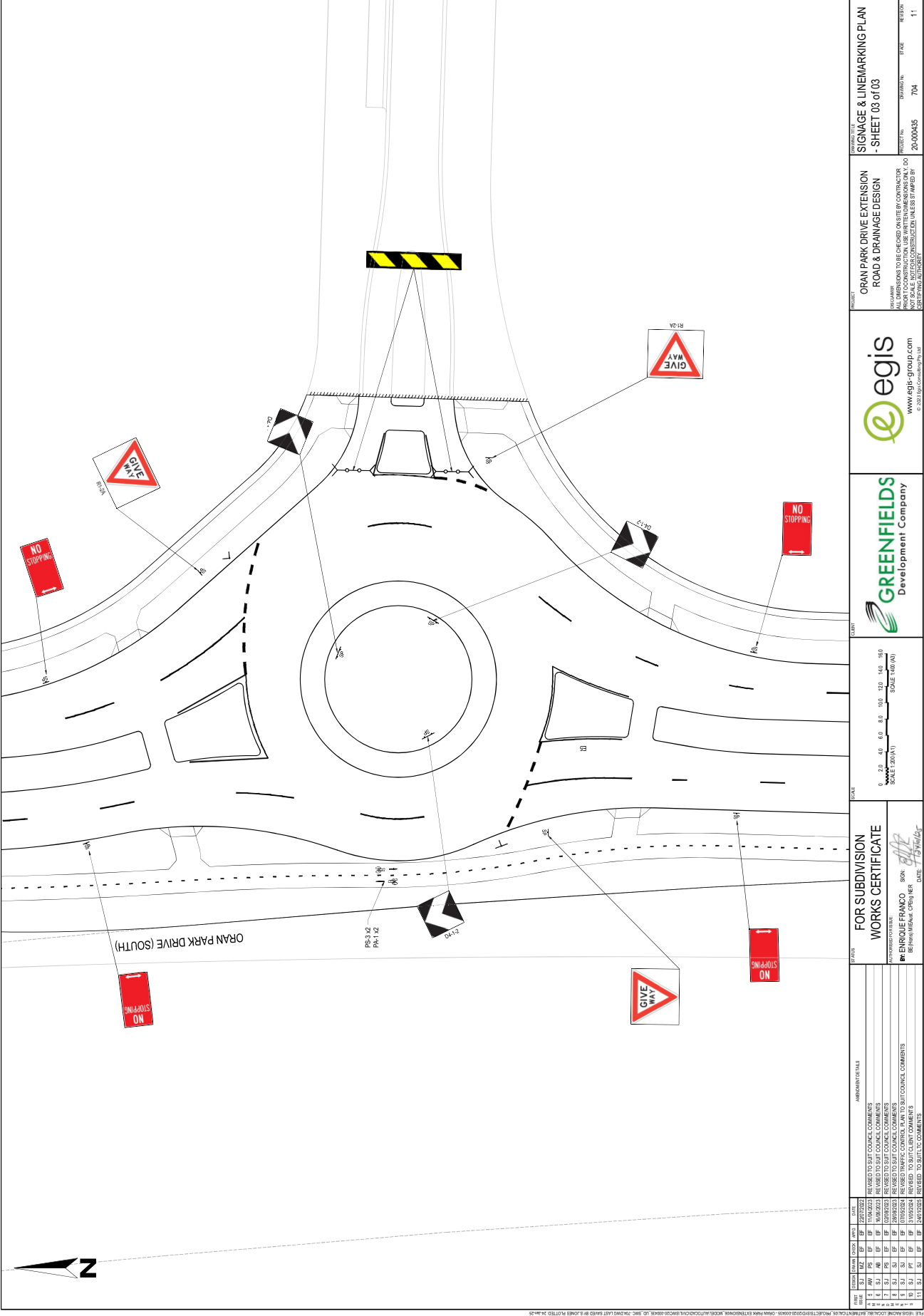
CLIENT:

ORAN PARK DRIVE EXTENSION
ROAD & DRAINAGE DESIGN

PROJECT No:	STAGE	MILESTONE	ISSUANCE DATE	DRAWING No:	REVISION
20-000435		SIWC	31/05/2024	000	1/0







LTC25

LTC25

SUBJECT: INGLEBURN ROAD, LEPPINGTON - SIGNAGE, LINE-MARKING AND DEVICES ASSOCIATED WITH SUBDIVISION OF NOS. 155- 167

FROM: Director Community Assets

EDMS #: 25/125184

ELECTRONIC MEETING ITEM: 18 February 2025

MAIN REPORT

Signage and line marking plans have been received by Council for construction of new roads associated with the development of 155-167 Ingleburn Road, Leppington. This is related to development application: DA/2022/45/1. **Attachment 1** indicates a locality map.

The Engineering Drawing Nos. 02550_S1-241 & 02550_S1-241 Rev. E and prepared by egis provides details of the proposed signage and line-marking (**Attachment 2**). The plans are considered to be in accordance with Austroads, Australian Standards and TfNSW supplements for the placement of regulatory signage and line marking.

Electronic Meeting Reference	Agreed recommendation of the Local Traffic Committee
2025/15	<p><u>RECOMMENDED</u></p> <p>The Local Traffic Committee recommends that Council approves regulatory signage and line-marking associated with a subdivision of 155-167 Ingleburn Road, Leppington as shown on Engineering Drawing Nos. 02550_S1-241 & 02550_S1-241 Rev. E subject to:</p> <ul style="list-style-type: none"> i. All signage being sign size A; ii. The installation being completed by the applicant at their cost; and iii. Street lighting levels for intersections and devices being in accordance with Australian Standard AS/NZS 1158, subject to further Council approval of the lighting design.

This recommendation was supported unanimously by the four voting members.

This recommendation has been resolved by a Council Officer under Delegated Authority.

RECOMMENDATION

That Council receives and notes the report Ingleburn Road, Leppington - Signage, Line-marking and Devices Associated with Subdivision of Nos. 155-167.

ATTACHMENTS

1. Attachment
2. Attachment

A1

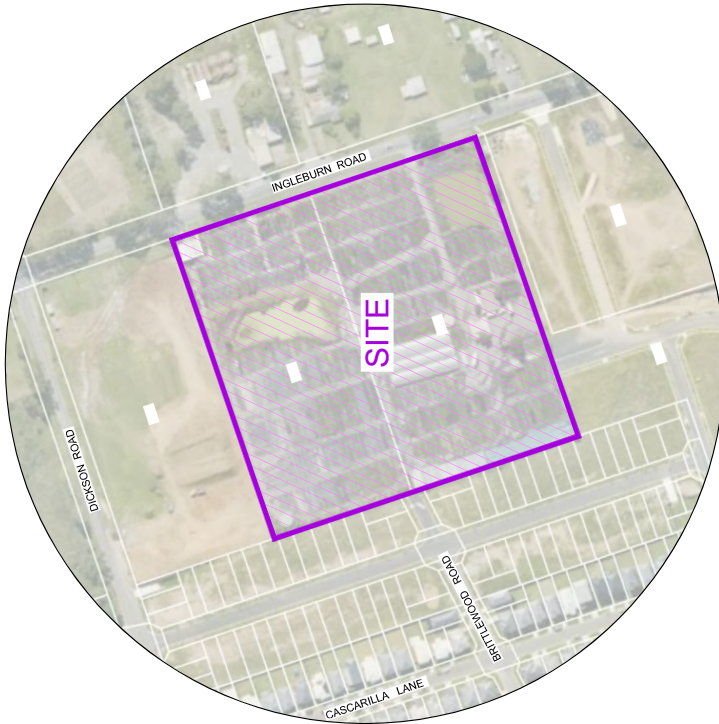
155 -167 INGLEBURN ROAD, LEPPINGTON

SUBDIVISION DEVELOPMENT (DA-2022/45/2)

CIVIL ENGINEERING DESIGN FOR SWC - STAGE 1

DRAWING INDEX:	
DRAWING No.	DRAWING TITLE
02550_S1-100	COVER SHEET, DRAWING INDEX & LOCALITY SKETCH
02550_S1-105	GENERAL NOTES
02550_S1-110	SITE LAYOUT PLAN & LEGEND
02550_S1-201	GENERAL ARRANGEMENT PLAN - SHEET 1
02550_S1-202	GENERAL ARRANGEMENT PLAN - SHEET 2
02550_S1-203	GENERAL ARRANGEMENT PLAN - SHEET 3
02550_S1-205	INGLEBURN ROAD UPGRADE CONCEPT DESIGN OVERLAY PLAN
02550_S1-221	PAVEMENT PLAN - SHEET 1
02550_S1-222	PAVEMENT PLAN - SHEET 2
02550_S1-223	TEMPORARY TURNING HEADS
02550_S1-231	BULK EARTHWORKS CUT/FILL PLAN
02550_S1-241	LINEARWORK & SIGNPOSTING PLAN - SHEET 1
02550_S1-242	LINEARWORK & SIGNPOSTING PLAN - SHEET 2
02550_S1-301	ROAD LONGITUDINAL SECTIONS - ROAD 1, 2 & 5
02550_S1-302	ROAD LONGITUDINAL SECTIONS - ROAD 3 & 4
02550_S1-303	ROAD TYPICAL SECTIONS
02550_S1-301	SITE SECTIONS - SHEET 1
02550_S1-302	SITE SECTIONS - SHEET 2
02550_S1-303	SITE SECTIONS - SHEET 3
02550_S1-401	ROAD CROSS SECTIONS - SHEET 1
02550_S1-402	ROAD CROSS SECTIONS - SHEET 2
02550_S1-403	ROAD CROSS SECTIONS - SHEET 3
02550_S1-404	ROAD CROSS SECTIONS - SHEET 4
02550_S1-405	ROAD CROSS SECTIONS - SHEET 5
02550_S1-406	ROAD CROSS SECTIONS - SHEET 6
02550_S1-407	ROAD CROSS SECTIONS - SHEET 7
02550_S1-408	ROAD CROSS SECTIONS - SHEET 8
02550_S1-409	ROAD CROSS SECTIONS - SHEET 9
02550_S1-451	INTERSECTION GRADING PLAN - SHEET 1
02550_S1-452	INTERSECTION GRADING PLAN - SHEET 2
02550_S1-453	INTERSECTION GRADING PLAN - SHEET 3

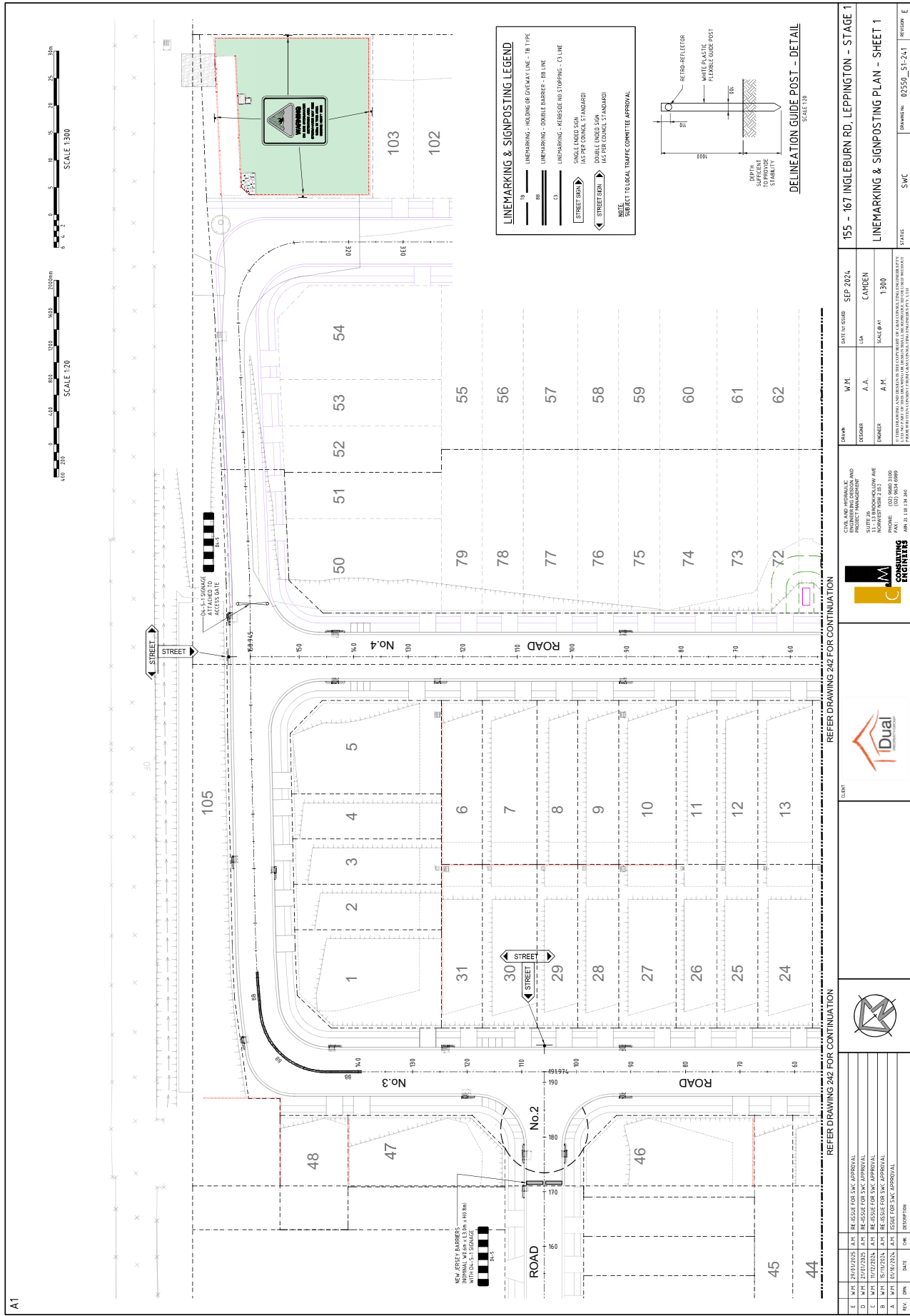
DRAWING INDEX:	
DRAWING No.	DRAWING TITLE
02550_S1-501	RETAINING WALL ALIGNMENT PLAN - SHEET 1
02550_S1-502	RETAINING WALL ALIGNMENT PLAN - SHEET 2
02550_S1-505	RETAINING WALL PROFILES RW1, RW2, RW3, RW4 & RW5
02550_S1-506	RETAINING WALL PROFILES RW6 & RW7
02550_S1-507	RETAINING WALL PROFILES RW8 & RW9
02550_S1-601	STORMWATER DRAINAGE DETAILED CATCHMENT PLAN
02550_S1-601	STORMWATER DRAINAGE CALCULATION TABLES
02550_S1-621	STORMWATER DRAINAGE PROFILES - SHEET 1
02550_S1-631	STORMWATER DRAINAGE PROFILES - SHEET 2
02550_S1-632	STORMWATER DRAINAGE PROFILES - SHEET 3
02550_S1-633	STORMWATER DRAINAGE PVI DETAILS
02550_S1-641	STORMWATER DRAINAGE TEMPORARY STORMWATER DETENTION & BIG-RETENTION BASIN - PLAN & DETAILS
02550_S1-651	STORMWATER DRAINAGE TEMPORARY STORMWATER DETENTION & BIG-RETENTION BASIN - ACCESS PROFILES
02550_S1-652	STORMWATER DRAINAGE TEMPORARY STORMWATER DETENTION & BIG-RETENTION BASIN - SECTIONS
02550_S1-653	STORMWATER DRAINAGE TEMPORARY STORMWATER DETENTION & BIG-RETENTION BASIN - SECTIONS
02550_S1-655	STORMWATER DRAINAGE TEMPORARY OUTLET TO EXISTING CULVERT
02550_S1-701	SEDIMENT & EROSION CONTROL PLAN
02550_S1-702	SEDIMENT & EROSION CONTROL DETAILS



LOCALITY SKETCH
NOT TO SCALE

DRAWING INDEX:		DATE OF ISSUE	SEP 2024	155 - 167 INGLEBURN RD, LEPPINGTON - STAGE 1
D	15/02/2025	W.M.	U.A.	CAMDEN
C	15/02/2024	A.A.	N/A	COVER SHEET, DRAWING INDEX & LOCALITY SKETCH
B	15/02/2024	A.M.	N/A	SCALE 0.1
A	07/02/2024			
REV	DATE	CHK	DESCRIPTION	SCALE
				02550_S1-100
				REVISION D







SUBJECT: INGLEBURN ROAD, LEPPINGTON - SIGNAGE, MARKING AND DEVICES ASSOCIATED WITH SUBDIVISION OF NO. 133
FROM: Director Community Assets
EDMS #: 25/125218

ELECTRONIC MEETING ITEM: 18 February 2025

MAIN REPORT

A signage and line marking plan has been received by Council for the construction of roads associated with the development of 133 Ingleburn Road, Leppington. This is related to the development application: DA/2022/1049/1. **Attachment 1** indicates a locality map.

The Engineering Drawing No. P00367-CI-SWC-1351, Rev. 9 prepared by Group Development Services PTY LTD provides details of the proposed signage and line-marking (**Attachment 2**). The plan is considered to be in accordance with Austroads, Australian Standards and TfNSW supplements for the placement of regulatory signage and line marking.

Electronic Meeting Reference	Agreed recommendation of the Local Traffic Committee
2025/16	<p><u>RECOMMENDED</u></p> <p>The Local Traffic Committee recommends that Council approves regulatory signage and line-marking associated with the subdivision at 133 Ingleburn Road, Leppington as shown on Engineering Drawing No. P00367-CI-SWC-1351, Rev. 9 subject to:</p> <ul style="list-style-type: none"> i. All signage being sign size A; ii. The installation being completed by the applicant at their cost; and iii. Street lighting levels for intersections and devices being in accordance with Australian Standard AS/NZS 1158, subject to further Council approval of the lighting design.

This recommendation was supported unanimously by the four voting members.

This recommendation has been resolved by a Council Officer under Delegated Authority.

RECOMMENDATION

That Council receives and notes the report Ingleburn Road, Leppington - Signage, Marking and Devices Associated with Subdivision of No. 133.

ATTACHMENTS

1. Attachment
2. Attachment

A & E KOKORIS

133 INGLEBURN ROAD LEPPINGTON, NSW

FOR SWC APPROVAL



LOCALITY PLAN
NOT TO SCALE



PREPARED BY:
GROUP DEVELOPMENT SERVICES PTY LTD

ABN: 65 613 295 195
PO Box 498, Pennant Hills, NSW 1715
Phone: +61 2 9980 1000
Email: info@gdsland.com.au
www.gdsland.com.au

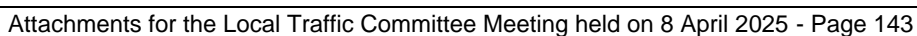


DRAWING SCHEDULE

DRAWING NUMBER	DRAWING TITLE	REVISION NUMBER
P00367-CI-SWC-1001	COVER SHEET, LOCALITY PLAN AND DRAWING SCHEDULE	1
P00367-CI-SWC-1002	GENERAL NOTES SHEET 1	1
P00367-CI-SWC-1003	GENERAL NOTES SHEET 2	1
P00367-CI-SWC-1004	GENERAL NOTES SHEET 3	1
P00367-CI-SWC-1005	GENERAL NOTES SHEET 4	1
P00367-CI-SWC-1006	GENERAL NOTES SHEET 5	1
P00367-CI-SWC-1007	GENERAL NOTES SHEET 6	1
P00367-CI-SWC-1008	GENERAL NOTES SHEET 7	1
P00367-CI-SWC-1009	GENERAL NOTES SHEET 8	1
P00367-CI-SWC-1010	GENERAL NOTES SHEET 9	1
P00367-CI-SWC-1011	GENERAL NOTES SHEET 10	1
P00367-CI-SWC-1012	GENERAL NOTES SHEET 11	1
P00367-CI-SWC-1013	GENERAL NOTES SHEET 12	1
P00367-CI-SWC-1014	GENERAL NOTES SHEET 13	1
P00367-CI-SWC-1015	GENERAL NOTES SHEET 14	1
P00367-CI-SWC-1016	GENERAL NOTES SHEET 15	1
P00367-CI-SWC-1017	GENERAL NOTES SHEET 16	1
P00367-CI-SWC-1018	GENERAL NOTES SHEET 17	1
P00367-CI-SWC-1019	GENERAL NOTES SHEET 18	1
P00367-CI-SWC-1020	GENERAL NOTES SHEET 19	1
P00367-CI-SWC-1021	GENERAL NOTES SHEET 20	1
P00367-CI-SWC-1022	GENERAL NOTES SHEET 21	1
P00367-CI-SWC-1023	GENERAL NOTES SHEET 22	1
P00367-CI-SWC-1024	GENERAL NOTES SHEET 23	1
P00367-CI-SWC-1025	GENERAL NOTES SHEET 24	1
P00367-CI-SWC-1026	GENERAL NOTES SHEET 25	1
P00367-CI-SWC-1027	GENERAL NOTES SHEET 26	1
P00367-CI-SWC-1028	GENERAL NOTES SHEET 27	1
P00367-CI-SWC-1029	GENERAL NOTES SHEET 28	1
P00367-CI-SWC-1030	GENERAL NOTES SHEET 29	1
P00367-CI-SWC-1031	GENERAL NOTES SHEET 30	1
P00367-CI-SWC-1032	GENERAL NOTES SHEET 31	1
P00367-CI-SWC-1033	GENERAL NOTES SHEET 32	1
P00367-CI-SWC-1034	GENERAL NOTES SHEET 33	1
P00367-CI-SWC-1035	GENERAL NOTES SHEET 34	1
P00367-CI-SWC-1036	GENERAL NOTES SHEET 35	1
P00367-CI-SWC-1037	GENERAL NOTES SHEET 36	1
P00367-CI-SWC-1038	GENERAL NOTES SHEET 37	1
P00367-CI-SWC-1039	GENERAL NOTES SHEET 38	1
P00367-CI-SWC-1040	GENERAL NOTES SHEET 39	1
P00367-CI-SWC-1041	GENERAL NOTES SHEET 40	1
P00367-CI-SWC-1042	GENERAL NOTES SHEET 41	1
P00367-CI-SWC-1043	GENERAL NOTES SHEET 42	1
P00367-CI-SWC-1044	GENERAL NOTES SHEET 43	1
P00367-CI-SWC-1045	GENERAL NOTES SHEET 44	1
P00367-CI-SWC-1046	GENERAL NOTES SHEET 45	1
P00367-CI-SWC-1047	GENERAL NOTES SHEET 46	1
P00367-CI-SWC-1048	GENERAL NOTES SHEET 47	1
P00367-CI-SWC-1049	GENERAL NOTES SHEET 48	1
P00367-CI-SWC-1050	GENERAL NOTES SHEET 49	1
P00367-CI-SWC-1051	GENERAL NOTES SHEET 50	1
P00367-CI-SWC-1052	GENERAL NOTES SHEET 51	1
P00367-CI-SWC-1053	GENERAL NOTES SHEET 52	1
P00367-CI-SWC-1054	GENERAL NOTES SHEET 53	1
P00367-CI-SWC-1055	GENERAL NOTES SHEET 54	1
P00367-CI-SWC-1056	GENERAL NOTES SHEET 55	1
P00367-CI-SWC-1057	GENERAL NOTES SHEET 56	1
P00367-CI-SWC-1058	GENERAL NOTES SHEET 57	1
P00367-CI-SWC-1059	GENERAL NOTES SHEET 58	1
P00367-CI-SWC-1060	GENERAL NOTES SHEET 59	1
P00367-CI-SWC-1061	GENERAL NOTES SHEET 60	1
P00367-CI-SWC-1062	GENERAL NOTES SHEET 61	1
P00367-CI-SWC-1063	GENERAL NOTES SHEET 62	1
P00367-CI-SWC-1064	GENERAL NOTES SHEET 63	1
P00367-CI-SWC-1065	GENERAL NOTES SHEET 64	1
P00367-CI-SWC-1066	GENERAL NOTES SHEET 65	1
P00367-CI-SWC-1067	GENERAL NOTES SHEET 66	1
P00367-CI-SWC-1068	GENERAL NOTES SHEET 67	1
P00367-CI-SWC-1069	GENERAL NOTES SHEET 68	1
P00367-CI-SWC-1070	GENERAL NOTES SHEET 69	1
P00367-CI-SWC-1071	GENERAL NOTES SHEET 70	1
P00367-CI-SWC-1072	GENERAL NOTES SHEET 71	1
P00367-CI-SWC-1073	GENERAL NOTES SHEET 72	1
P00367-CI-SWC-1074	GENERAL NOTES SHEET 73	1
P00367-CI-SWC-1075	GENERAL NOTES SHEET 74	1
P00367-CI-SWC-1076	GENERAL NOTES SHEET 75	1
P00367-CI-SWC-1077	GENERAL NOTES SHEET 76	1
P00367-CI-SWC-1078	GENERAL NOTES SHEET 77	1
P00367-CI-SWC-1079	GENERAL NOTES SHEET 78	1
P00367-CI-SWC-1080	GENERAL NOTES SHEET 79	1
P00367-CI-SWC-1081	GENERAL NOTES SHEET 80	1
P00367-CI-SWC-1082	GENERAL NOTES SHEET 81	1
P00367-CI-SWC-1083	GENERAL NOTES SHEET 82	1
P00367-CI-SWC-1084	GENERAL NOTES SHEET 83	1
P00367-CI-SWC-1085	GENERAL NOTES SHEET 84	1
P00367-CI-SWC-1086	GENERAL NOTES SHEET 85	1
P00367-CI-SWC-1087	GENERAL NOTES SHEET 86	1
P00367-CI-SWC-1088	GENERAL NOTES SHEET 87	1
P00367-CI-SWC-1089	GENERAL NOTES SHEET 88	1
P00367-CI-SWC-1090	GENERAL NOTES SHEET 89	1
P00367-CI-SWC-1091	GENERAL NOTES SHEET 90	1
P00367-CI-SWC-1092	GENERAL NOTES SHEET 91	1
P00367-CI-SWC-1093	GENERAL NOTES SHEET 92	1
P00367-CI-SWC-1094	GENERAL NOTES SHEET 93	1
P00367-CI-SWC-1095	GENERAL NOTES SHEET 94	1
P00367-CI-SWC-1096	GENERAL NOTES SHEET 95	1
P00367-CI-SWC-1097	GENERAL NOTES SHEET 96	1
P00367-CI-SWC-1098	GENERAL NOTES SHEET 97	1
P00367-CI-SWC-1099	GENERAL NOTES SHEET 98	1
P00367-CI-SWC-1100	GENERAL NOTES SHEET 99	1
P00367-CI-SWC-1101	GENERAL NOTES SHEET 100	1

1	10/02/24	66327-133-ING-01-01-01	27	1	1
2	10/02/24	66327-133-ING-01-01-02	28	1	1
3	10/02/24	66327-133-ING-01-01-03	29	1	1
4	10/02/24	66327-133-ING-01-01-04	30	1	1
5	10/02/24	66327-133-ING-01-01-05	31	1	1
6	10/02/24	66327-133-ING-01-01-06	32	1	1
7	10/02/24	66327-133-ING-01-01-07	33	1	1
8	10/02/24	66327-133-ING-01-01-08	34	1	1
9	10/02/24	66327-133-ING-01-01-09	35	1	1
10	10/02/24	66327-133-ING-01-01-10	36	1	1

DO NOT SCALE	DATE	TIME	DATE	TIME	DATE	TIME	DATE	TIME
Disclaimers and Copyright	10/02/24	10:00	10/02/24	10:00	10/02/24	10:00	10/02/24	10:00
This drawing is the property of GDS and is not to be used or reproduced in any form without the written permission of GDS. The user agrees to indemnify GDS from and hold GDS harmless from any and all claims, damages, costs and expenses, including legal costs, arising from the use of this drawing.	10/02/24	10:00	10/02/24	10:00	10/02/24	10:00	10/02/24	10:00
PROJECT: 133 INGLEBURN ROAD LEPPINGTON, NSW	10/02/24	10:00	10/02/24	10:00	10/02/24	10:00	10/02/24	10:00
CLIENT: A & E KOKORIS	10/02/24	10:00	10/02/24	10:00	10/02/24	10:00	10/02/24	10:00
PROJECT: COVER SHEET, LOCALITY PLAN AND DRAWING SCHEDULE	10/02/24	10:00	10/02/24	10:00	10/02/24	10:00	10/02/24	10:00
PROJECT: P00367-CI-SWC-1001	10/02/24	10:00	10/02/24	10:00	10/02/24	10:00	10/02/24	10:00
PROJECT: 7	10/02/24	10:00	10/02/24	10:00	10/02/24	10:00	10/02/24	10:00



LTC27

LTC27

SUBJECT: PARK ROAD, LEPPINGTON - SIGNAGE AND LINE-MARKING ASSOCIATED WITH SUBDIVISION OF NO. 33

FROM: Director Community Assets

EDMS #: 25/125256

ELECTRONIC MEETING ITEM: 18 February 2025

MAIN REPORT

A signage and line marking plan has been received by EDAN Property for the construction of new roads associated with subdivision development application: DA/2021/1739/1. **Attachment 1** indicates a locality map.

The Engineering Drawing No. 19016, C251 Revision 7 prepared by DIVERSI Consulting provide details of the proposed signage and line-marking (See **Attachment 2**). The proposed one-way system is an interim measure until such time adjacent properties are developed. The plan is considered to be in accordance with the Austroads, Australian Standards and TfNSW supplements for the placement of regulatory signage and line-marking.

Electronic Meeting Reference	Agreed recommendation of the Local Traffic Committee
2025/17	<p><u>RECOMMENDED</u></p> <p>The Local Traffic Committee recommends that Council approves regulatory signage and line-marking associated with the 33 Park Road Leppington as shown on the Engineering Drawing No. 19016, C251 Revision 7 subject to:</p> <ul style="list-style-type: none"> i. All signage being sign size A; ii. The installation being completed by the applicant at their cost; and iii. Street lighting levels for intersections and devices being in accordance with Australian Standard AS/NZS 1158, subject to further Council approval of the lighting design.

This recommendation was supported unanimously by the four voting members.

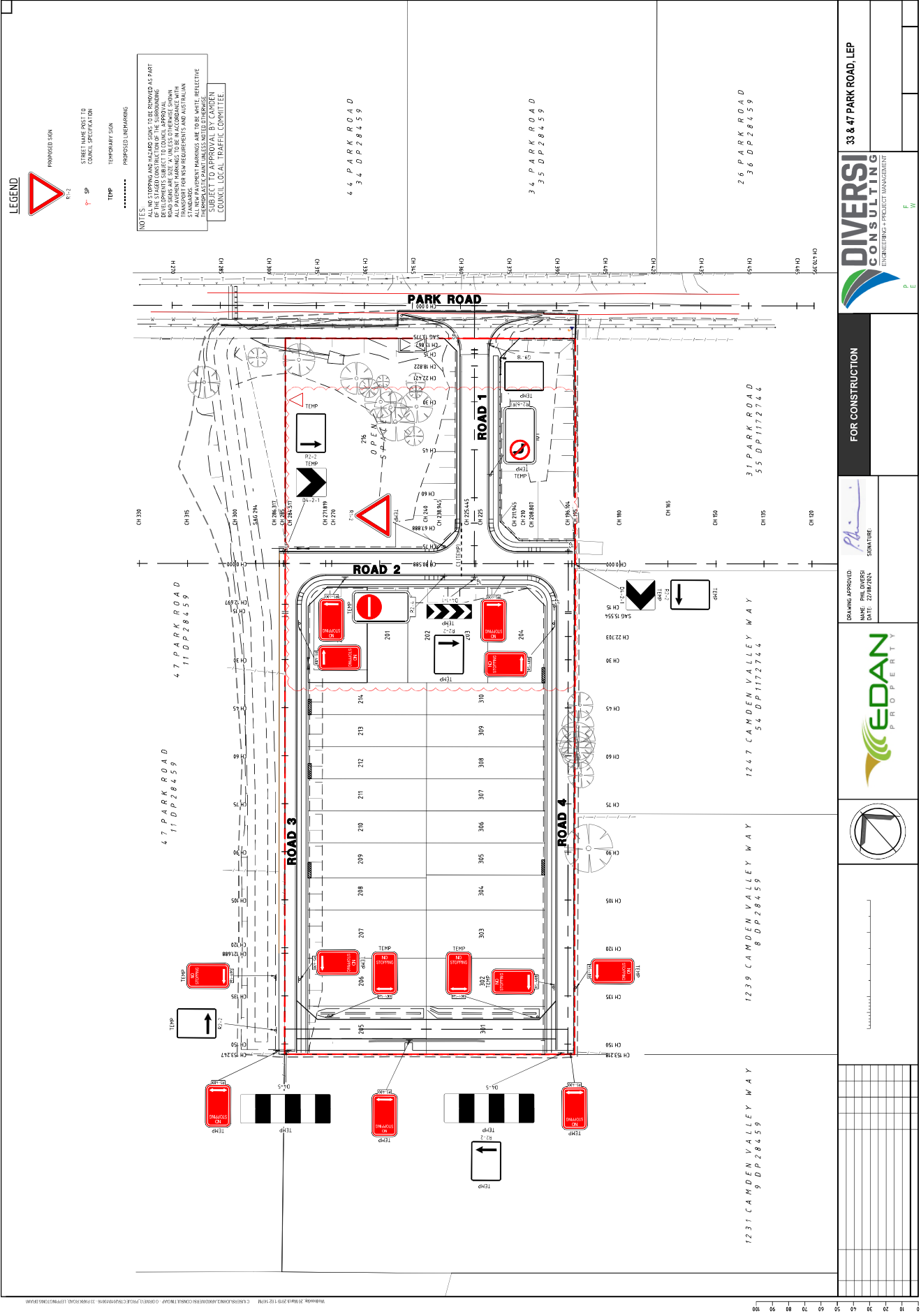
This recommendation has been resolved by a Council Officer under Delegated Authority.

RECOMMENDATION

That Council receives and notes the report Park Road, Leppington - Signage and Line-Marking Associated with Subdivision of No. 33.

ATTACHMENTS

1. Attachment
2. Attachment



LTC28

LTC28

SUBJECT: MACK PLACE ORAN PARK - SIGNAGE AND LINE-MARKING ASSOCIATED WITH SUBDIVISION OF NO. 5 (TRANCHE 26 DA01 STAGE 1 AND 2)

FROM: Director Community Assets

EDMS #: 25/125291

ELECTRONIC MEETING ITEM: 18 February 2025

MAIN REPORT

A signage and line marking plan has been received by Greenfields Development Company for the construction of new roads associated with DA/2022/837/1 at 5 Mark Place Oran Park as part of Tranche 26 stage 1 and 2. **Attachment 1** indicates a locality map.

The Engineering Drawing No. 22-000051 Drawing 701, 702 Revision 7 prepared by Egis Group provide details of the proposed signage and line-marking (See **Attachment 2**). The plan is considered to be in accordance with Austroads, Australian Standards and TfNSW supplements for the placement of regulatory signage and line-marking.

Electronic Meeting Reference	Agreed recommendation of the Local Traffic Committee
2025/18	<p><u>RECOMMENDED</u></p> <p>The Local Traffic Committee recommends that Council approves regulatory signage and line-marking associated with the 5 Mark Place Oran Park as shown on the Engineering Drawing No. 22-000051 Drawing 701, 702 Revision 7 subject to:</p> <ol style="list-style-type: none"> All signage being sign size A; The installation being completed by the applicant at their cost; and Street lighting levels for intersections and devices being in accordance with Australian Standard AS/NZS 1158, subject to further Council approval of the lighting design.

This recommendation was supported unanimously by the four voting members.

This recommendation has been resolved by a Council Officer under Delegated Authority.

RECOMMENDATION

That Council receives and notes the report Mack Place Oran Park - Signage and Line-Marking Associated with Subdivision of No. 5 (Tranche 26 DA01 Stage 1 and 2).

ATTACHMENTS

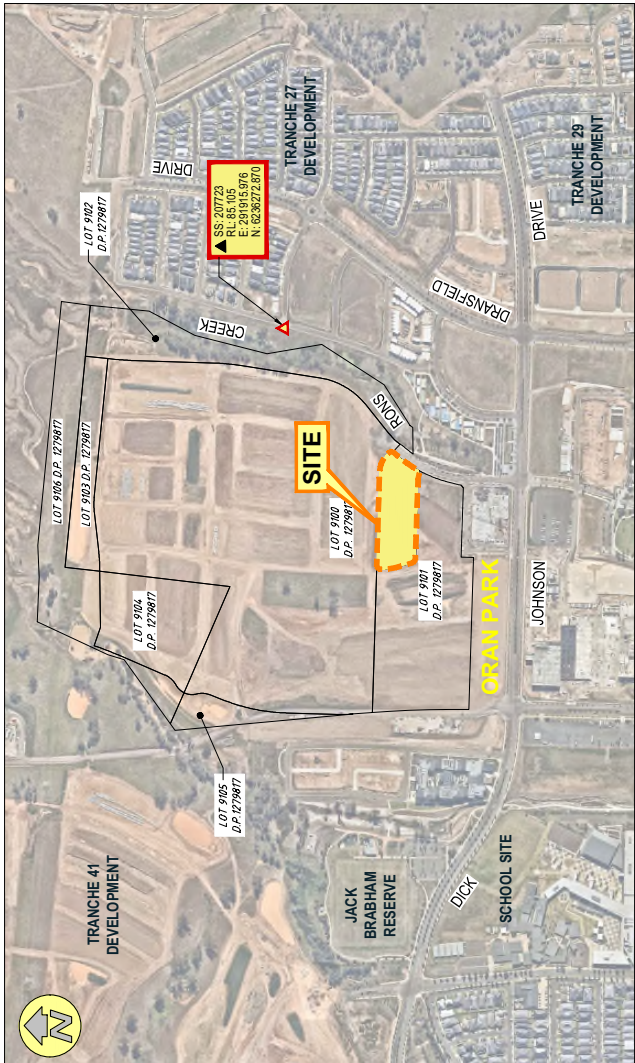
1. Attachment
2. Attachment

TRANCHE 26 DA01

STAGES 1 & 2 - WISDOM HOMES

ROAD & DRAINAGE DESIGN

ISSUED FOR SUBDIVISION WORKS CERTIFICATE



LGA CAMDEN COUNCIL
LOT 9100, D.P.1279817
DA 2022/837/1

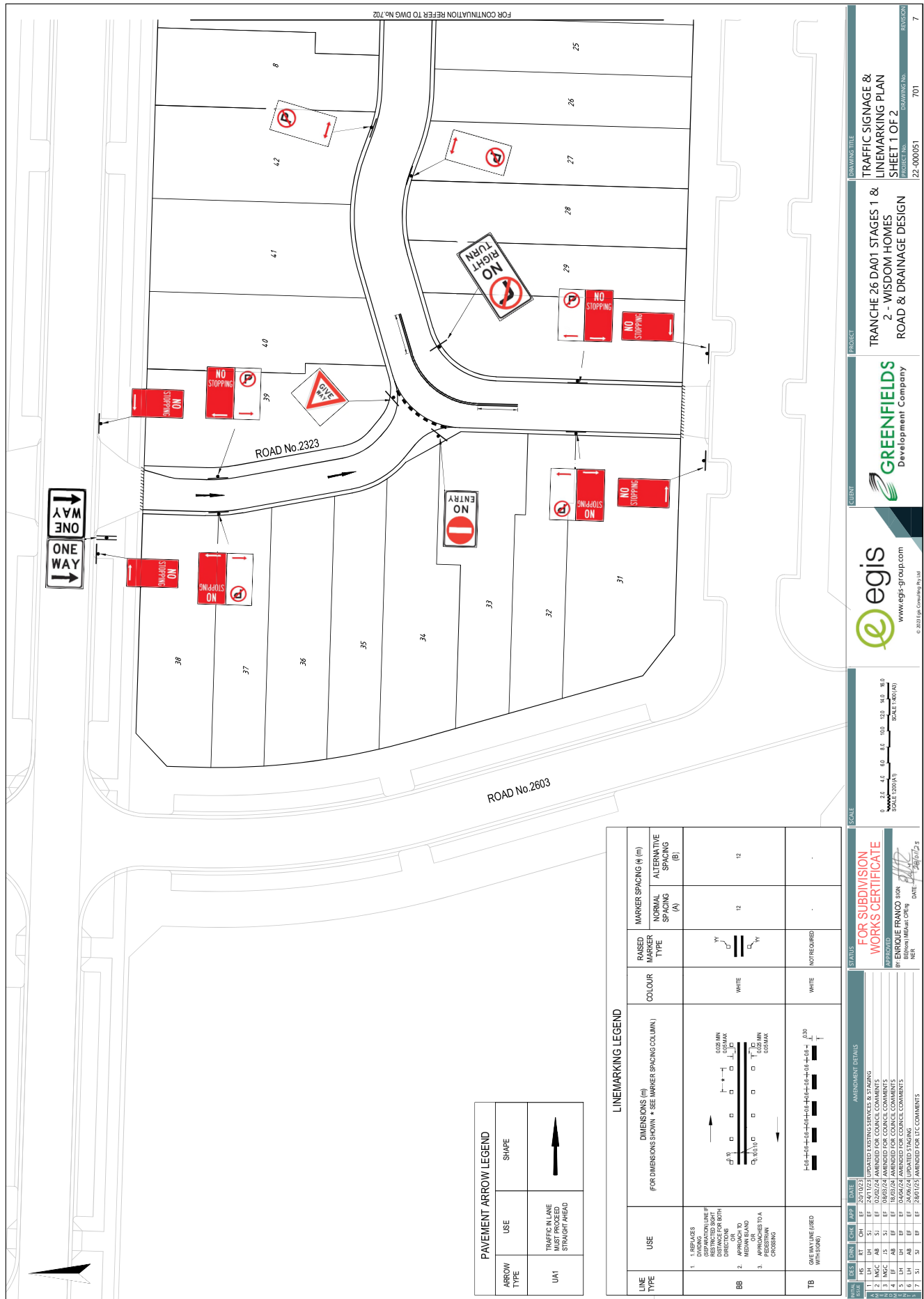
LOCALITY PLAN
N.T.S.

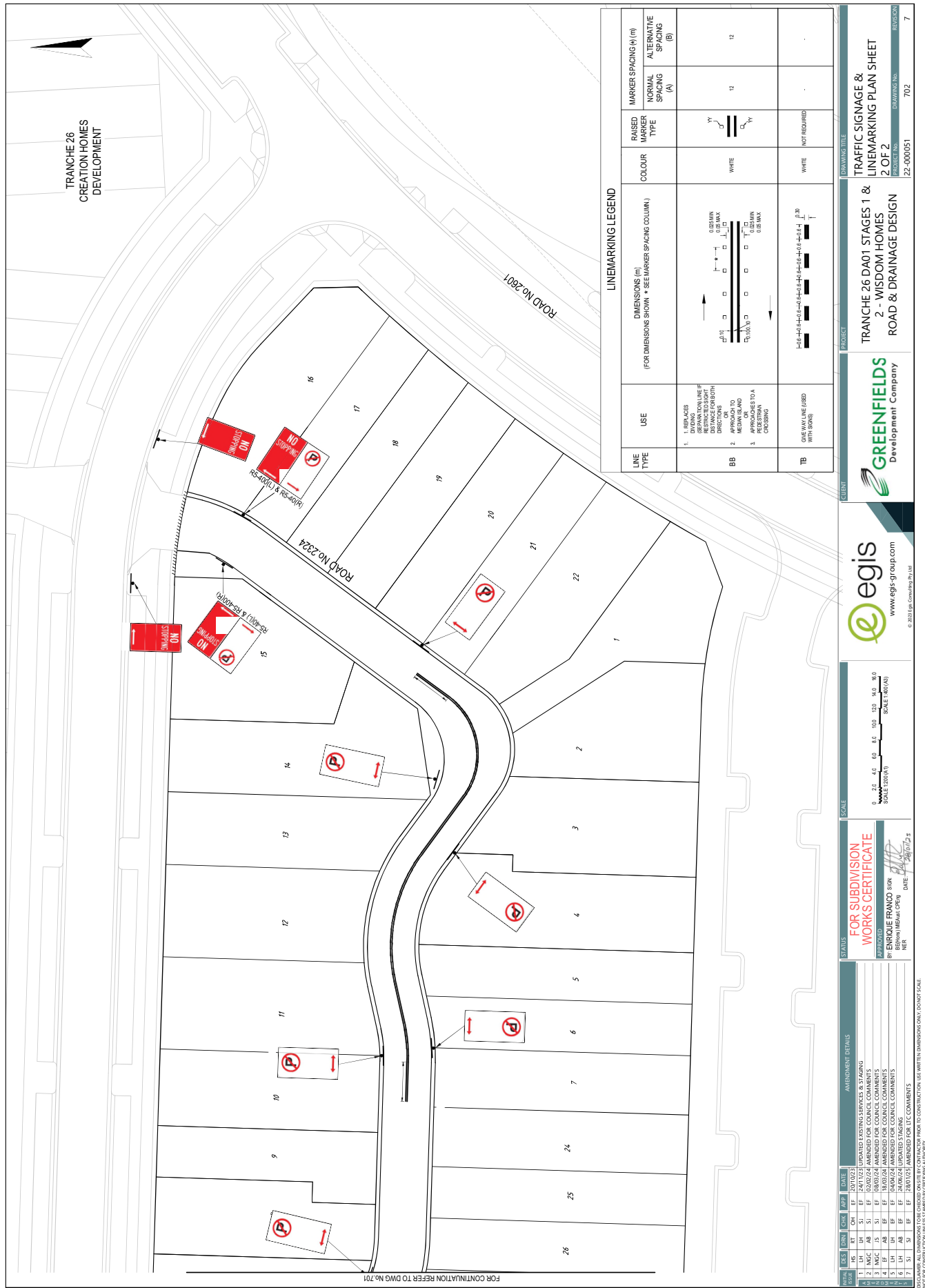


NO.	SHEET TITLE
001	GENERAL NOTES & LEGEND
002	GENERAL NOTES & LEGEND
003	GENERAL NOTES & LEGEND
004	GENERAL NOTES & LEGEND
005	GENERAL NOTES & LEGEND
006	GENERAL NOTES & LEGEND
007	GENERAL NOTES & LEGEND
008	GENERAL NOTES & LEGEND
009	GENERAL NOTES & LEGEND
010	GENERAL NOTES & LEGEND
011	GENERAL NOTES & LEGEND
012	GENERAL NOTES & LEGEND
013	GENERAL NOTES & LEGEND
014	GENERAL NOTES & LEGEND
015	GENERAL NOTES & LEGEND
016	GENERAL NOTES & LEGEND
017	GENERAL NOTES & LEGEND
018	GENERAL NOTES & LEGEND
019	GENERAL NOTES & LEGEND
020	GENERAL NOTES & LEGEND
021	GENERAL NOTES & LEGEND
022	GENERAL NOTES & LEGEND
023	GENERAL NOTES & LEGEND
024	GENERAL NOTES & LEGEND
025	GENERAL NOTES & LEGEND
026	GENERAL NOTES & LEGEND
027	GENERAL NOTES & LEGEND
028	GENERAL NOTES & LEGEND
029	GENERAL NOTES & LEGEND
030	GENERAL NOTES & LEGEND
031	GENERAL NOTES & LEGEND
032	GENERAL NOTES & LEGEND
033	GENERAL NOTES & LEGEND
034	GENERAL NOTES & LEGEND
035	GENERAL NOTES & LEGEND
036	GENERAL NOTES & LEGEND
037	GENERAL NOTES & LEGEND
038	GENERAL NOTES & LEGEND
039	GENERAL NOTES & LEGEND
040	GENERAL NOTES & LEGEND
041	GENERAL NOTES & LEGEND
042	GENERAL NOTES & LEGEND
043	GENERAL NOTES & LEGEND
044	GENERAL NOTES & LEGEND
045	GENERAL NOTES & LEGEND
046	GENERAL NOTES & LEGEND
047	GENERAL NOTES & LEGEND
048	GENERAL NOTES & LEGEND
049	GENERAL NOTES & LEGEND
050	GENERAL NOTES & LEGEND
051	GENERAL NOTES & LEGEND
052	GENERAL NOTES & LEGEND
053	GENERAL NOTES & LEGEND
054	GENERAL NOTES & LEGEND
055	GENERAL NOTES & LEGEND
056	GENERAL NOTES & LEGEND
057	GENERAL NOTES & LEGEND
058	GENERAL NOTES & LEGEND
059	GENERAL NOTES & LEGEND
060	GENERAL NOTES & LEGEND
061	GENERAL NOTES & LEGEND
062	GENERAL NOTES & LEGEND
063	GENERAL NOTES & LEGEND
064	GENERAL NOTES & LEGEND
065	GENERAL NOTES & LEGEND
066	GENERAL NOTES & LEGEND
067	GENERAL NOTES & LEGEND
068	GENERAL NOTES & LEGEND
069	GENERAL NOTES & LEGEND
070	GENERAL NOTES & LEGEND
071	GENERAL NOTES & LEGEND
072	GENERAL NOTES & LEGEND
073	GENERAL NOTES & LEGEND
074	GENERAL NOTES & LEGEND
075	GENERAL NOTES & LEGEND
076	GENERAL NOTES & LEGEND
077	GENERAL NOTES & LEGEND
078	GENERAL NOTES & LEGEND
079	GENERAL NOTES & LEGEND
080	GENERAL NOTES & LEGEND
081	GENERAL NOTES & LEGEND
082	GENERAL NOTES & LEGEND
083	GENERAL NOTES & LEGEND
084	GENERAL NOTES & LEGEND
085	GENERAL NOTES & LEGEND
086	GENERAL NOTES & LEGEND
087	GENERAL NOTES & LEGEND
088	GENERAL NOTES & LEGEND
089	GENERAL NOTES & LEGEND
090	GENERAL NOTES & LEGEND
091	GENERAL NOTES & LEGEND
092	GENERAL NOTES & LEGEND
093	GENERAL NOTES & LEGEND
094	GENERAL NOTES & LEGEND
095	GENERAL NOTES & LEGEND
096	GENERAL NOTES & LEGEND
097	GENERAL NOTES & LEGEND
098	GENERAL NOTES & LEGEND
099	GENERAL NOTES & LEGEND
100	GENERAL NOTES & LEGEND

IMAGINE. CREATE. ACHIEVE.
a sustainable future

PROJECT NO.	22-000051
STAGE	1&2
MILESTONE	SWC
REVISION DATE	04/04/2024
DRAWING NO.	000
REVISION	5





LTC29

LTC29

SUBJECT: RABY ROAD, GLEDSDOOD HILLS - SIGNAGE AND LINE-MARKING ASSOCIATED WITH SUBDIVISION OF NO. 190.
FROM: Director Community Assets
EDMS #: 25/125314

ELECTRONIC MEETING ITEM: 18 February 2025

MAIN REPORT

A signage and line marking plan has been received by Legacy Property for the signs and line-marking associated with some roads in the subdivision at 190 Raby Road, Gledswood Hills. This relates to the Development Application number: DA/2023/186/1.

The Engineering Drawing No. P00529-CI-SWC-1351 Revision 2 prepared by Legacy Property provide details of the proposed signage and line-marking (See **Attachment 1**). The plan is considered to be in accordance with Austroads, Australian Standards and TfNSW supplements for the placement of regulatory signage and line-marking.

Electronic Meeting Reference	Agreed recommendation of the Local Traffic Committee
2025/19	<p><u>RECOMMENDED</u></p> <p>The Local Traffic Committee recommends that Council approves regulatory signage and line-marking associated with the 190 Raby Road, Gledswood Hill as shown on the Engineering Drawing No P00529-CI-SWC-1351 Revision 2 subject to:</p> <ul style="list-style-type: none"> i. All signage being sign size A; ii. The installation being completed by the applicant at their cost; and iii. Street lighting levels for intersections and devices being in accordance with Australian Standard AS/NZS 1158, subject to further Council approval of the lighting design.

This recommendation was supported unanimously by the four voting members.

This recommendation has been resolved by a Council Officer under Delegated Authority.

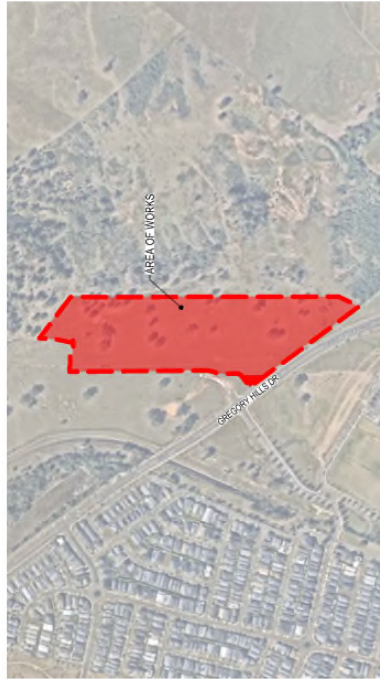
RECOMMENDATION

LTC29

That Council receives and notes the report Raby Road, Gledswood Hills - Signage and Line-marking Associated with Subdivision of No. 190.

ATTACHMENTS

1. Attachment



LOCALITY PLAN
NOT TO SCALE



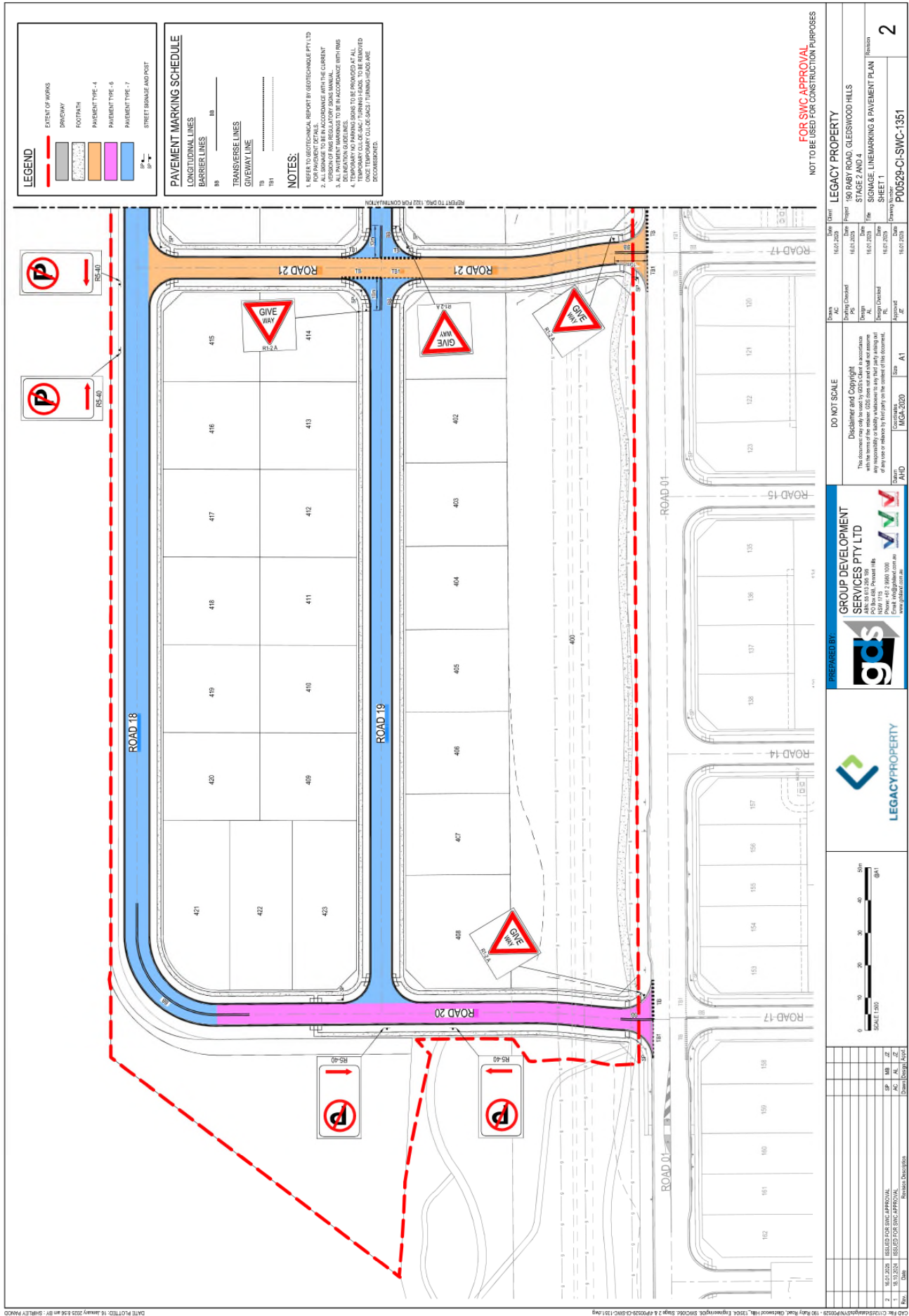
PREPARED BY:
GROUP DEVELOPMENT SERVICES PTY LTD

ABN: 55 613 295 195
PO Box 498, Pennant Hills, NSW 1715
Phone: +61 2 9980 1000
Email: info@gdsland.com.au
www.gdsland.com.au



LEGACYPROPERTY

[illegible][illegible]



LTC30

LTC30

SUBJECT: BYRON ROAD, LEPPINGTON - SIGNAGE AND LINE-MARKING ASSOCIATED WITH AMITY COLLEGE

FROM: Director Community Assets

EDMS #: 25/130026

ELECTRONIC MEETING ITEM: 12 March 2025

MAIN REPORT

A signage and line marking plan has been received for the Signs and line-marking associated with an access road on the northern side of Amity College in Byron Road, Leppington. The identified turning head is temporary until the road extension the progressed. This relates to the Development Application: DA/2021/302/1. **Attachment 1** indicates a locality map.

The Engineering Drawing No. PS12-G400 Revision 1, Plan set PS12 Release No. R13 prepared by Martens & Associates details of the proposed signage and line-marking (See **Attachment 2**). The plan is considered to be in accordance with Austroads, Australian Standards and TfNSW supplements for the placement of regulatory signage and line-marking. Considering the proposed turning head is temporary, No Stopping will be removed once the road extension is complete.

Electronic Meeting Reference	Agreed recommendation of the Local Traffic Committee
2025/20	<p><u>RECOMMENDED</u></p> <p>The Local Traffic Committee recommends that Council approves regulatory signage and line-marking associated with the service road on the northern side of Amity College at Byron Road, Leppington as shown on the Engineering Drawing No PS12-G400 Revision 1, Plan set PS12 Release No. R13 subject to:</p> <ol style="list-style-type: none"> All signage being sign size A; and Street lighting levels for intersections and devices being in accordance with Australian Standard AS/NZS 1158, subject to further Council approval of the lighting design.

This recommendation was supported unanimously by the four voting members.

This recommendation has been resolved by a Council Officer under Delegated Authority.

LTC30

RECOMMENDATION

That Council receives and notes the report Byron Road, Leppington - Signage and Line-marking Associated with Amity College.

ATTACHMENTS

1. Attachment
2. Attachment

LGA: CAMDEN COUNCIL
81 BYRON RD AND 61 INGLEBURN RD, LEPPINGTON, NSW 2171
LOT 21 DP1300621 AND LOT 2 DP
SSD-9227-MOD-4

FOR SUBDIVISION WORKS CERTIFIC



SCALE		DATE		DRAWN		CHECKED		APPROVED	
REV	DESCRIPTION	DATE	BY	DATE	BY	DATE	BY	DATE	BY
G	MINOR AMENDMENTS	20/07/2025	BP	20/07/2025	BP				
F	MINOR AMENDMENTS	20/07/2025	BP	20/07/2025	BP				
E	DESIGN AMENDMENTS	20/07/2025	BP	20/07/2025	BP				
D	DESIGN AMENDMENTS	20/07/2025	BP	20/07/2025	BP				
C	MINOR AMENDMENTS	20/07/2025	BP	20/07/2025	BP				
B	DESIGN AMENDMENTS	20/07/2025	BP	20/07/2025	BP				
A	INITIAL RELEASE	20/07/2024	BP	20/07/2024	BP				

martens

AMITY COLLEGE LEPP

CIVIL WORKS PLAN STAGE 2

88 BROWN RD & 41 INGLEBORO RD, LEPPINGTON, NSW 2171
LOT 71/UP PLAN 71 & LOT 2 DPT/1586

CLIENT

PROJECT MANAGER

TH

DATE

GRD

DISCLAIMER & COPYRIGHT

DRAWING TITLE

COVER SHEET

PROJECT NO.

PLANSET NO.

RELEASE NO.

DRAWING NO.

REVISION

PROJECT NO.

PLANSET NO.

RELEASE NO.

DRAWING NO.

REVISION

PROJECT NO.

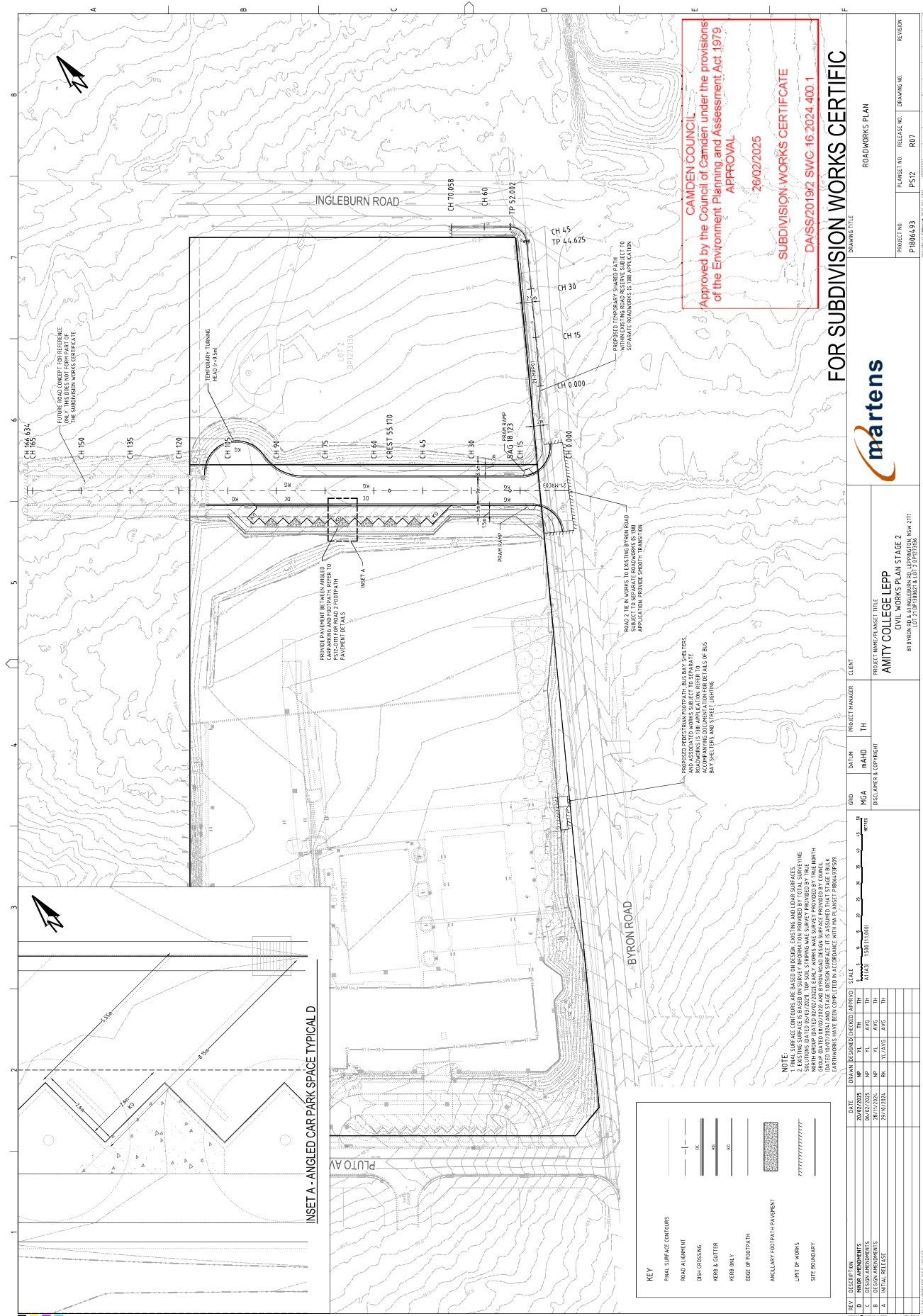
PLANSET NO.

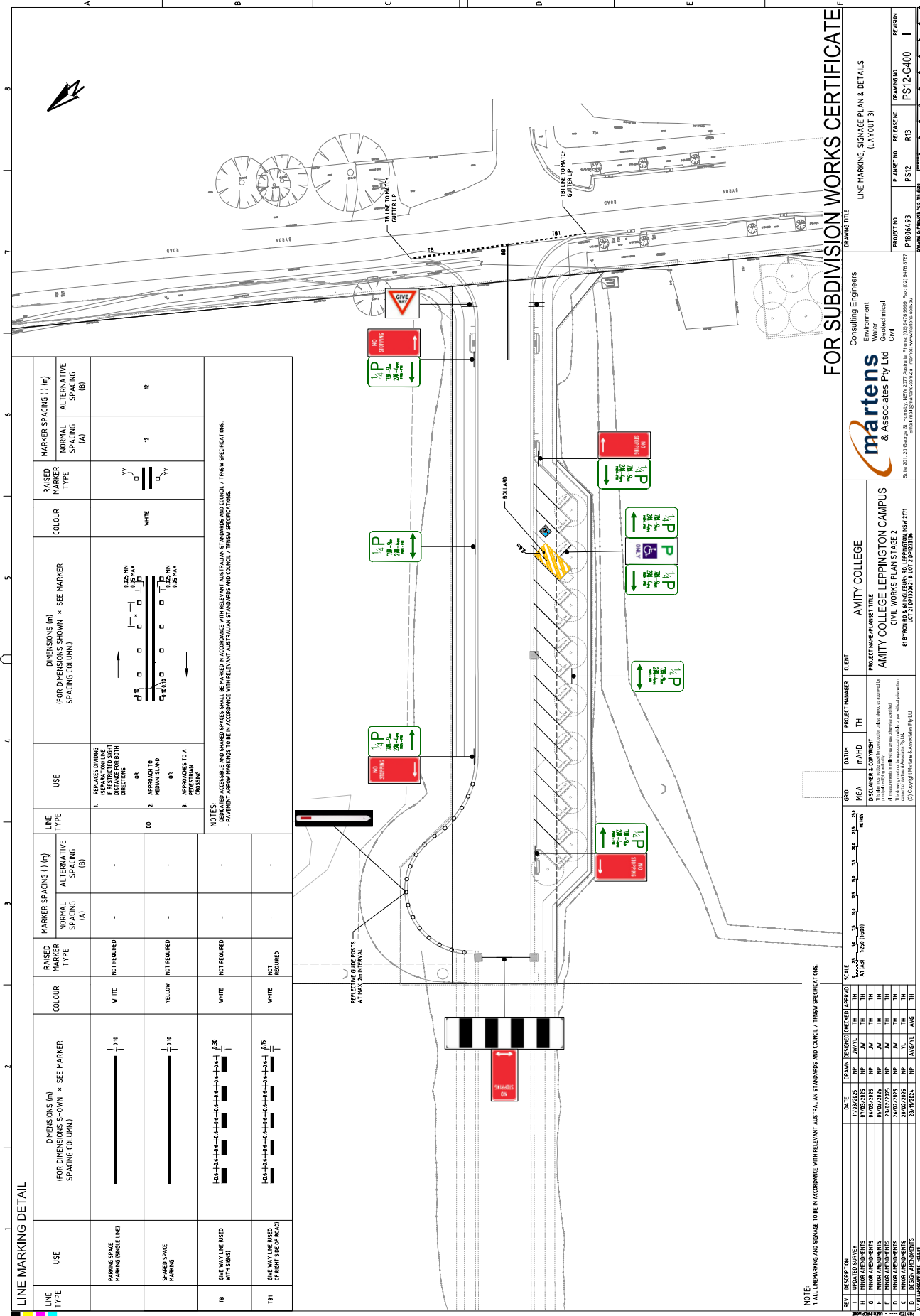
RELEASE NO.

DRAWING NO.

REVISION

NOTE:
- PLANS ARE IN COORDINATES FROM GDA94 (NOT GDA2020).





LTC31

SUBJECT: CENTRAL AVENUE, ORAN PARK - SIGNAGE AND LINE-MARKING ASSOCIATED WITH SUBDIVISION OF NO. 91 (TRANCHE 26 DA02 STAGES 3 AND 4)

FROM: Director Community Assets

EDMS #: 25/130284

ELECTRONIC MEETING ITEM: 12 March 2025

MAIN REPORT

A signage and line marking plan has been received by Council for the construction of roads associated with the development of 91 Central Avenue, Oran Park, as part of Tranche 26 Stages 3 and 4. This is related to Development Application: DA/2022/628/1. **Attachment 1** indicates a locality map.

The Engineering Drawing No. 22-000051 Drawing 701 Revision 7 prepared by Egis Group provide details of the proposed signage and line-marking (See **Attachment 2**). The plan is considered to be in accordance with Austroads, Australian Standards and TfNSW supplements for the placement of regulatory signage and line-marking.

Electronic Meeting Reference	Agreed recommendation of the Local Traffic Committee
2025/21	<p><u>RECOMMENDED</u></p> <p>The Local Traffic Committee recommends that Council approves regulatory signage and line-marking associated with the 91 Central Avenue Oran Park as shown on the Engineering Drawing No. 22-000051 Drawing 701 Revision 7 subject to:</p> <ul style="list-style-type: none"> i. All signage being sign size A; ii. The installation being completed by the applicant at their cost; and iii. Street lighting levels for intersections and devices being in accordance with Australian Standard AS/NZS 1158, subject to further Council approval of the lighting design.

This recommendation was supported unanimously by the four voting members.

This recommendation has been resolved by a Council Officer under Delegated Authority.


RECOMMENDATION

That Council receives and notes the report Central Avenue, Oran Park - Signage and Line-marking Associated with Subdivision of No. 91 (Tranche 26 DA02 Stages 3 and 4).

ATTACHMENTS

1. Attachment
2. Attachment

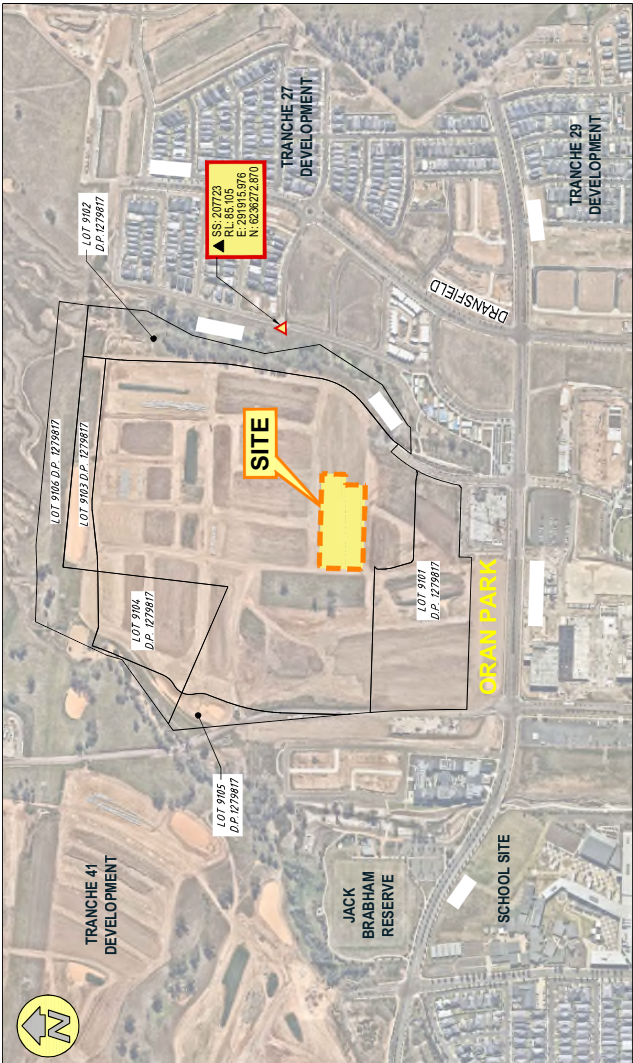
TRANCHE 26 DA02 STAGES 3 & 4 - WISDOM HOMES ROAD & DRAINAGE DESIGN ISSUED FOR SUBDIVISION WORKS CERTIFICATE



DRAWING LIST

NO.	SHEET TITLE
000	GENERAL SHEET
001	GENERAL ARRANGEMENT PLAN
002	GENERAL NOTES & LEGEND
100	SEWER & WASTE CONTROL
101	SOIL & WATER MANAGEMENT PLAN
102	SOIL & WATER MANAGEMENT NOTES & DETAILS
200	ROADS
201	SITE REGRADING PLAN
202	SITE REGRADING SECTIONS
300	ENGINEERING PLANS
301	ENGINEERING PLAN
302	PROPOSED ROAD CROSS SECTIONS - ROAD 221 & ROAD 222
303	PROPOSED ROAD CROSS SECTIONS - ROAD 221 & ROAD 222
304	PROPOSED ROAD CROSS SECTIONS - ROAD 221 & ROAD 222
305	PROPOSED ROAD CROSS SECTIONS - ROAD 221 & ROAD 222
306	PROPOSED ROAD CROSS SECTIONS - ROAD 221 & ROAD 222
307	PROPOSED ROAD CROSS SECTIONS - ROAD 221 & ROAD 222
308	PROPOSED ROAD CROSS SECTIONS - ROAD 221 & ROAD 222
309	PROPOSED ROAD CROSS SECTIONS - ROAD 221 & ROAD 222
310	PROPOSED ROAD CROSS SECTIONS - ROAD 221 & ROAD 222
311	PROPOSED ROAD CROSS SECTIONS - ROAD 221 & ROAD 222
312	PROPOSED ROAD CROSS SECTIONS - ROAD 221 & ROAD 222
313	PROPOSED ROAD CROSS SECTIONS - ROAD 221 & ROAD 222
314	PROPOSED ROAD CROSS SECTIONS - ROAD 221 & ROAD 222
315	PROPOSED ROAD CROSS SECTIONS - ROAD 221 & ROAD 222
316	PROPOSED ROAD CROSS SECTIONS - ROAD 221 & ROAD 222
317	PROPOSED ROAD CROSS SECTIONS - ROAD 221 & ROAD 222
318	PROPOSED ROAD CROSS SECTIONS - ROAD 221 & ROAD 222
319	PROPOSED ROAD CROSS SECTIONS - ROAD 221 & ROAD 222
320	PROPOSED ROAD CROSS SECTIONS - ROAD 221 & ROAD 222
321	PROPOSED ROAD CROSS SECTIONS - ROAD 221 & ROAD 222
322	PROPOSED ROAD CROSS SECTIONS - ROAD 221 & ROAD 222
323	PROPOSED ROAD CROSS SECTIONS - ROAD 221 & ROAD 222
324	PROPOSED ROAD CROSS SECTIONS - ROAD 221 & ROAD 222
325	PROPOSED ROAD CROSS SECTIONS - ROAD 221 & ROAD 222
326	PROPOSED ROAD CROSS SECTIONS - ROAD 221 & ROAD 222
327	PROPOSED ROAD CROSS SECTIONS - ROAD 221 & ROAD 222
328	PROPOSED ROAD CROSS SECTIONS - ROAD 221 & ROAD 222
329	PROPOSED ROAD CROSS SECTIONS - ROAD 221 & ROAD 222
330	PROPOSED ROAD CROSS SECTIONS - ROAD 221 & ROAD 222
331	PROPOSED ROAD CROSS SECTIONS - ROAD 221 & ROAD 222
332	PROPOSED ROAD CROSS SECTIONS - ROAD 221 & ROAD 222
333	PROPOSED ROAD CROSS SECTIONS - ROAD 221 & ROAD 222
334	PROPOSED ROAD CROSS SECTIONS - ROAD 221 & ROAD 222
335	PROPOSED ROAD CROSS SECTIONS - ROAD 221 & ROAD 222
336	PROPOSED ROAD CROSS SECTIONS - ROAD 221 & ROAD 222
337	PROPOSED ROAD CROSS SECTIONS - ROAD 221 & ROAD 222
338	PROPOSED ROAD CROSS SECTIONS - ROAD 221 & ROAD 222
339	PROPOSED ROAD CROSS SECTIONS - ROAD 221 & ROAD 222
340	PROPOSED ROAD CROSS SECTIONS - ROAD 221 & ROAD 222
341	PROPOSED ROAD CROSS SECTIONS - ROAD 221 & ROAD 222
342	PROPOSED ROAD CROSS SECTIONS - ROAD 221 & ROAD 222
343	PROPOSED ROAD CROSS SECTIONS - ROAD 221 & ROAD 222
344	PROPOSED ROAD CROSS SECTIONS - ROAD 221 & ROAD 222
345	PROPOSED ROAD CROSS SECTIONS - ROAD 221 & ROAD 222
346	PROPOSED ROAD CROSS SECTIONS - ROAD 221 & ROAD 222
347	PROPOSED ROAD CROSS SECTIONS - ROAD 221 & ROAD 222
348	PROPOSED ROAD CROSS SECTIONS - ROAD 221 & ROAD 222
349	PROPOSED ROAD CROSS SECTIONS - ROAD 221 & ROAD 222
350	PROPOSED ROAD CROSS SECTIONS - ROAD 221 & ROAD 222
351	PROPOSED ROAD CROSS SECTIONS - ROAD 221 & ROAD 222
352	PROPOSED ROAD CROSS SECTIONS - ROAD 221 & ROAD 222
353	PROPOSED ROAD CROSS SECTIONS - ROAD 221 & ROAD 222
354	PROPOSED ROAD CROSS SECTIONS - ROAD 221 & ROAD 222
355	PROPOSED ROAD CROSS SECTIONS - ROAD 221 & ROAD 222
356	PROPOSED ROAD CROSS SECTIONS - ROAD 221 & ROAD 222
357	PROPOSED ROAD CROSS SECTIONS - ROAD 221 & ROAD 222
358	PROPOSED ROAD CROSS SECTIONS - ROAD 221 & ROAD 222
359	PROPOSED ROAD CROSS SECTIONS - ROAD 221 & ROAD 222
360	PROPOSED ROAD CROSS SECTIONS - ROAD 221 & ROAD 222
361	PROPOSED ROAD CROSS SECTIONS - ROAD 221 & ROAD 222
362	PROPOSED ROAD CROSS SECTIONS - ROAD 221 & ROAD 222
363	PROPOSED ROAD CROSS SECTIONS - ROAD 221 & ROAD 222
364	PROPOSED ROAD CROSS SECTIONS - ROAD 221 & ROAD 222
365	PROPOSED ROAD CROSS SECTIONS - ROAD 221 & ROAD 222
366	PROPOSED ROAD CROSS SECTIONS - ROAD 221 & ROAD 222
367	PROPOSED ROAD CROSS SECTIONS - ROAD 221 & ROAD 222
368	PROPOSED ROAD CROSS SECTIONS - ROAD 221 & ROAD 222
369	PROPOSED ROAD CROSS SECTIONS - ROAD 221 & ROAD 222
370	PROPOSED ROAD CROSS SECTIONS - ROAD 221 & ROAD 222
371	PROPOSED ROAD CROSS SECTIONS - ROAD 221 & ROAD 222
372	PROPOSED ROAD CROSS SECTIONS - ROAD 221 & ROAD 222
373	PROPOSED ROAD CROSS SECTIONS - ROAD 221 & ROAD 222
374	PROPOSED ROAD CROSS SECTIONS - ROAD 221 & ROAD 222
375	PROPOSED ROAD CROSS SECTIONS - ROAD 221 & ROAD 222
376	PROPOSED ROAD CROSS SECTIONS - ROAD 221 & ROAD 222
377	PROPOSED ROAD CROSS SECTIONS - ROAD 221 & ROAD 222
378	PROPOSED ROAD CROSS SECTIONS - ROAD 221 & ROAD 222
379	PROPOSED ROAD CROSS SECTIONS - ROAD 221 & ROAD 222
380	PROPOSED ROAD CROSS SECTIONS - ROAD 221 & ROAD 222
381	PROPOSED ROAD CROSS SECTIONS - ROAD 221 & ROAD 222
382	PROPOSED ROAD CROSS SECTIONS - ROAD 221 & ROAD 222
383	PROPOSED ROAD CROSS SECTIONS - ROAD 221 & ROAD 222
384	PROPOSED ROAD CROSS SECTIONS - ROAD 221 & ROAD 222
385	PROPOSED ROAD CROSS SECTIONS - ROAD 221 & ROAD 222
386	PROPOSED ROAD CROSS SECTIONS - ROAD 221 & ROAD 222
387	PROPOSED ROAD CROSS SECTIONS - ROAD 221 & ROAD 222
388	PROPOSED ROAD CROSS SECTIONS - ROAD 221 & ROAD 222
389	PROPOSED ROAD CROSS SECTIONS - ROAD 221 & ROAD 222
390	PROPOSED ROAD CROSS SECTIONS - ROAD 221 & ROAD 222
391	PROPOSED ROAD CROSS SECTIONS - ROAD 221 & ROAD 222
392	PROPOSED ROAD CROSS SECTIONS - ROAD 221 & ROAD 222
393	PROPOSED ROAD CROSS SECTIONS - ROAD 221 & ROAD 222
394	PROPOSED ROAD CROSS SECTIONS - ROAD 221 & ROAD 222
395	PROPOSED ROAD CROSS SECTIONS - ROAD 221 & ROAD 222
396	PROPOSED ROAD CROSS SECTIONS - ROAD 221 & ROAD 222
397	PROPOSED ROAD CROSS SECTIONS - ROAD 221 & ROAD 222
398	PROPOSED ROAD CROSS SECTIONS - ROAD 221 & ROAD 222
399	PROPOSED ROAD CROSS SECTIONS - ROAD 221 & ROAD 222
400	PROPOSED ROAD CROSS SECTIONS - ROAD 221 & ROAD 222

CAMDEN COUNCIL
Approved by the Council of Camden under the provisions
of the Environment Planning and Assessment Act 1979
APPROVAL
28/06/2024
SUBDIVISION WORKS CERTIFICATE
DA/2022/838/2 SWC.16.2022.838.1

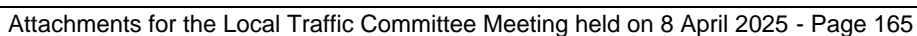


LGA CAMDEN COUNCIL
LOT 9100, D.P.1279817
DA 2022/838/1



IMAGINE. CREATE. ACHIEVE.
a sustainable future

STAGE:	MILESTONE	REVISION DATE	DRAWING NO.	REGION
22-000051	384	SWC	11/06/2024	000
5				



LTC32

**SUBJECT: RABY ROAD, GLEDSDOOD HILLS - SIGNAGE AND LINE-MARKING
ASSOCIATED WITH SUBDIVISION OF NO. 50**

FROM: Director Community Assets

EDMS #: 25/130377

ELECTRONIC MEETING ITEM: 12 March 2025

MAIN REPORT

A signage and line marking plan has been received by Stockland for the Signs and line-marking associated with subdivision at 50 Raby Road, Gledswood Hills. This relates to the Development Application: DA/2023/582/1. **Attachment 1** indicates a locality map.

The Engineering Drawing No. 210181-P43-SWC-C11.01 Revision F and C11.02 Revision G prepared by Enspire provide details of the proposed signage and line-marking (See **Attachments 2 and 3**). The plan is considered to be in accordance with Austroads, Australian Standards and TfNSW supplements for the placement of regulatory signage and line-marking.

Electronic Meeting Reference	Agreed recommendation of the Local Traffic Committee
2025/22	<p><u>RECOMMENDED</u></p> <p>The Local Traffic Committee recommends that Council approves regulatory signage and line-marking associated with the 50 Raby Road, Gledswood Hills, as shown on the Engineering Drawing No P00529-CI-SWC-1351 Revision 2 subject to:</p> <ul style="list-style-type: none"> i. All signage being sign size A; and ii. Street lighting levels for intersections and devices being in accordance with Australian Standard AS/NZS 1158, subject to further Council approval of the lighting design.

This recommendation was supported unanimously by the four voting members.

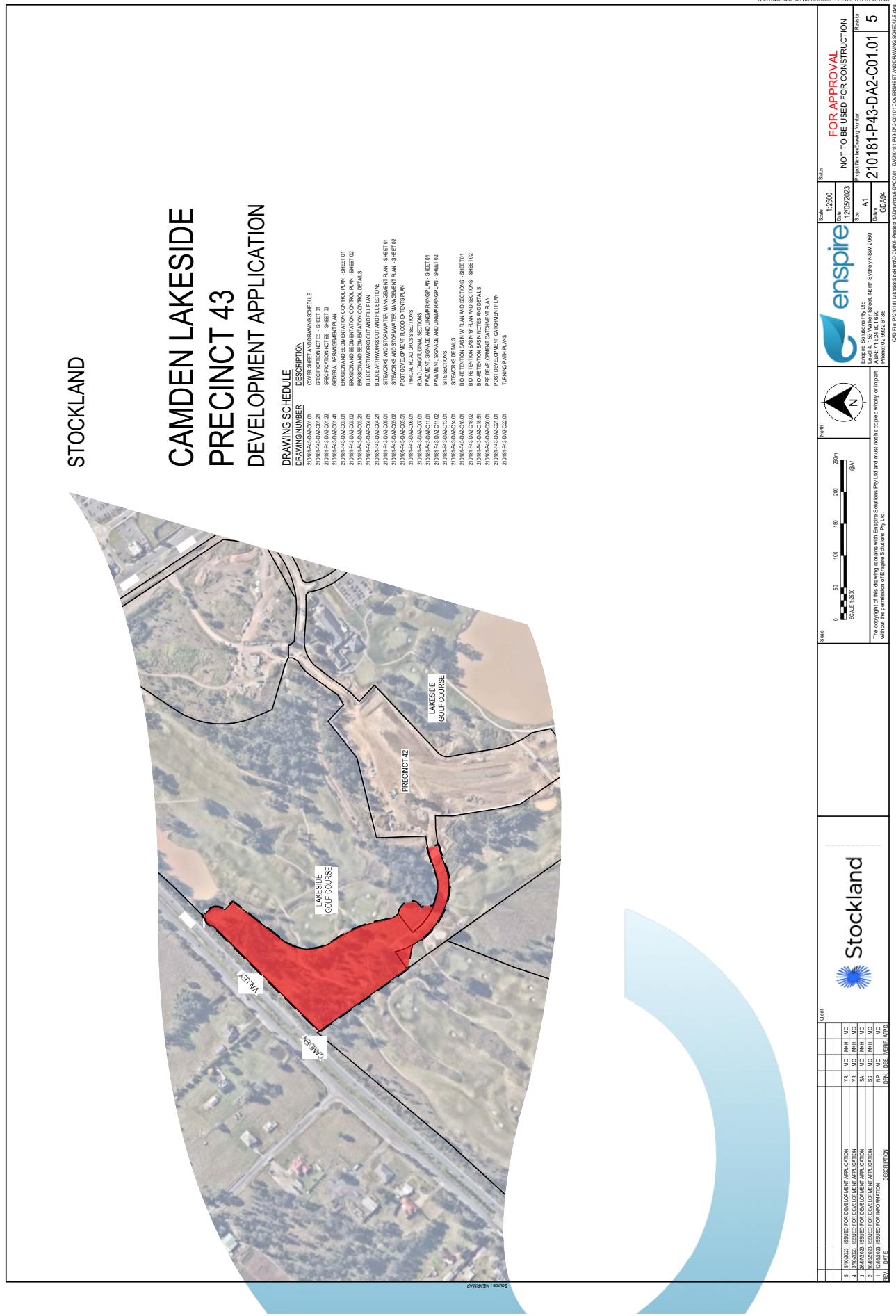
This recommendation has been resolved by a Council Officer under Delegated Authority.

RECOMMENDATION

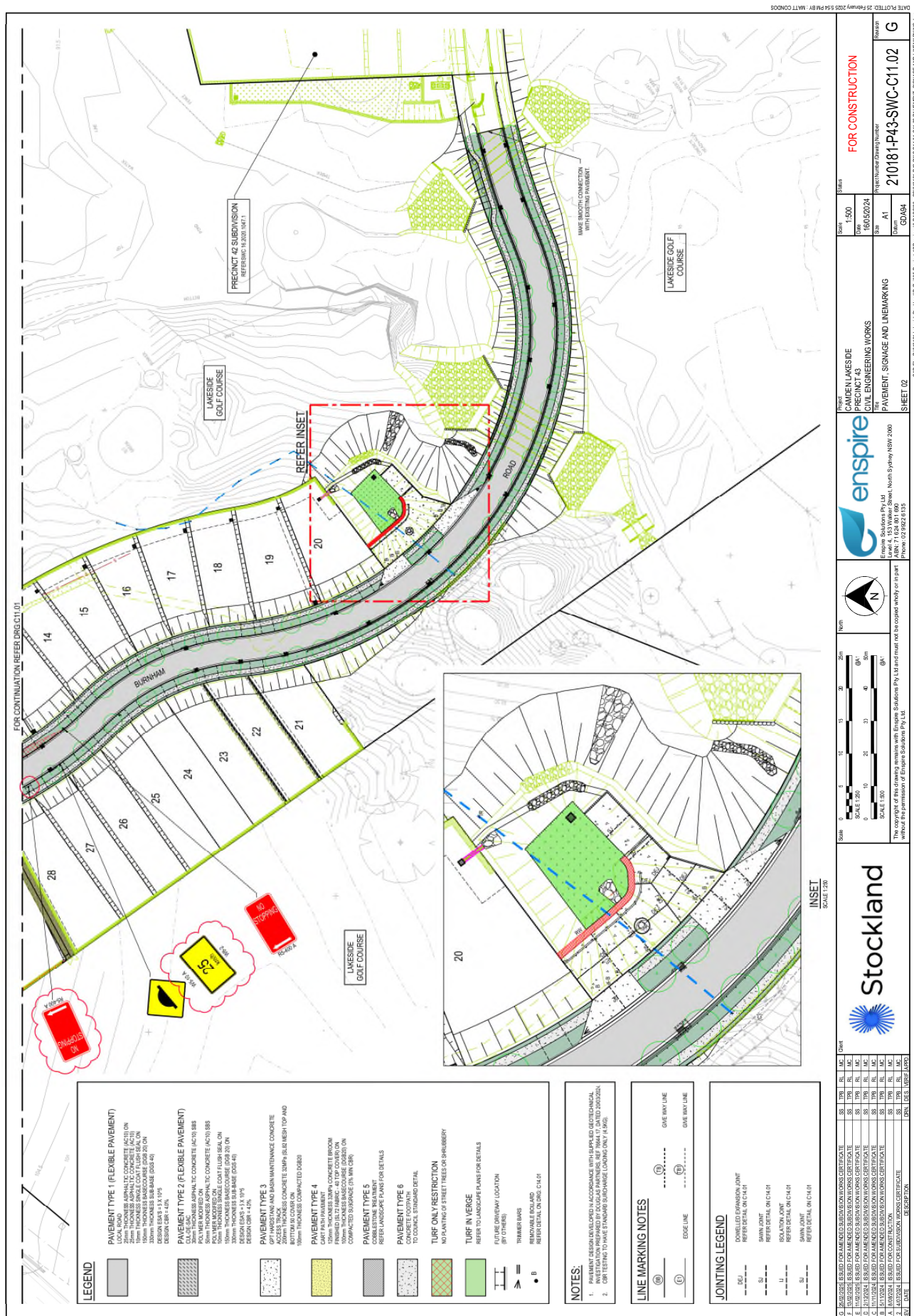
That Council receives and notes the report Raby Road Gledswood Hills - Signage and Line-marking Associated with Subdivision of No. 50.

ATTACHMENTS

1. Attachment
2. Attachment
3. Attachment







LTC33**LTC33**

**SUBJECT: CAWDOR ROAD / MITCHELL STREET / JOHN STREET, CAMDEN -
CAMDEN SHOW 2025 – SPECIAL EVENT TRANSPORT MANAGEMENT
PLAN**

FROM: Director Community Assets

EDMS #: 25/130568

ELECTRONIC MEETING ITEM: 12 March 2025

MAIN REPORT

The Camden Show Society has submitted a Traffic Guidance Scheme (TGS) outlining traffic management arrangements for the 2025 Camden Show. The plan includes pedestrian safety barriers and traffic control measures along Cawdor Road and Mitchell Street, Camden, similar to previous years. Additionally, the Show Society is proposing a street parade on Friday afternoon from 4:00 pm to 4:30 pm, which will require the temporary closure of part of John Street during that time.

The Camden Show is scheduled to take place on Friday, April 4, and Saturday, April 5, 2025, from 6:00 am to 11:30 pm. The annual event will be held at Onslow Park and the Bicentennial Equestrian Park, with an expected attendance of approximately 40,000 participants and visitors. Off-street parking for 1,300 vehicles has been allocated within the event site.

As in previous years, a fireworks display is planned for Saturday evening between 9:00 pm and 9:30 pm. To manage traffic during this time, the applicant has proposed the temporary closure of John Street between Mitchell Street and Exeter Street if long queues form. Marshals will be stationed at both ends of the closure to allow access to the school and church sites.

The parade will feature up to twelve vehicles, including some drawn by oxen or horses. The procession will be marshalled at the closed section of John Street before traveling south along John Street, west along Argyle Street to the Murray Street roundabout, then returning east along Argyle Street, turning left onto John Street, and heading north to conclude at the closed section.

As in previous years, it is proposed that the event be classified as a Class 2 event. The TGS outlined in Drawing No. 240029 (**Attachment 1**), have been prepared to minimize the impact on the road network. These plans are considered acceptable, and it is recommended that the committee support the submitted TGS.

Electronic Meeting Reference	Agreed recommendation of the Local Traffic Committee
2025/23	<p data-bbox="443 331 686 365"><u>RECOMMENDED</u></p> <p data-bbox="443 398 1222 432">The Local Traffic Committee recommends that Council:</p> <ol style="list-style-type: none"> <li data-bbox="491 465 1343 633">i. Approves the following temporary measures between 5.00am and 12 midnight on Friday 4th and Saturday 5th April 2025 as per the certified Traffic Guidance Schemes (DWG 240029 Sheets 1 to 6) for the Camden Show 2025 and Street Parade: <ol style="list-style-type: none"> <li data-bbox="587 633 1343 701">A. Closure of Mitchell Street from Oxley Street to Onslow Park; <li data-bbox="587 701 1343 768">B. Closure of John Street between Exeter Street and Mitchell Street, except for local access; <li data-bbox="587 768 1343 902">C. Reallocation of the unrestricted angle parking bays on the north side of Mitchell Street between Oxley Street and John Street to Bus Zone (8.00am to 4.00pm on Friday 4 April 2025); <li data-bbox="587 902 1343 1070">D. Reallocation of the unrestricted angle parking bays on the north side of Mitchell Street between Oxley Street and John Street to No Parking (4.00pm on Friday 4 April 2025 to 12 midnight on Saturday 5 April 2025); <li data-bbox="587 1070 1343 1205">E. Reallocation of the unrestricted parallel parking on the northwest side of Cawdor Road from Onslow Park roundabout to Argyle Street to No Parking; <li data-bbox="587 1205 1343 1339">F. Reallocation of the unrestricted parallel parking on the southeast side of Cawdor Road from Onslow Park roundabout to Argyle Street to "No Stopping"; <li data-bbox="587 1339 1343 1440">G. Pedestrian barriers around the Cawdor Road / Argyle Street / Murray Street roundabout and vehicle barriers on the western side; <li data-bbox="587 1440 1343 1574">H. Reallocation of 40 metres unrestricted parallel parking on the southeast side of Cawdor Road southwest of the exit from the RSL Club to "No Stopping"; and <li data-bbox="587 1574 1343 1809">I. Variable Message Signs at Cawdor Road between Sheathers Lane and Barsden Street, Argyle Street between Cowpasture Bridge and Rotary Cowpasture Reserve, Macquarie Grove Road between Exeter Street and Camden Airport and Old Hume Highway between Rosalie Avenue and Kelloway Avenue.

	<p>ii. Approval is subject to the following conditions:</p> <ul style="list-style-type: none"> A. The event be classified as a Class 2 event under the NSW guide to traffic and transport management for special events; B. Traffic management arrangements be implemented in accordance with the approved certified Traffic Guidance Schemes; C. Access for emergency vehicles be maintained at all times; D. The organisers obtain NSW Police concurrence to the Special Event approval; E. The organisers provide proof of a minimum \$20 million Public Liability Insurance Policy noting Council as an interested party; F. Temporary signage associated with the Traffic Control Plan be installed and removed at the end of the event at no cost to Council; G. Traffic management arrangements are advertised in local newspapers, and on street signage a minimum of 7 days prior to the event; H. Businesses along the street parade route are notified in writing, a minimum of 7 days prior to the event; I. Emergency services (as advised by Council) and local bus companies are notified of the traffic management arrangements, a minimum of 7 days prior to the event; J. Hostile vehicle mitigation plan to be approved by the NSW Police; and K. The organisers securing any other necessary consents as advised by Council.
--	---

This recommendation was supported unanimously by the four voting members.

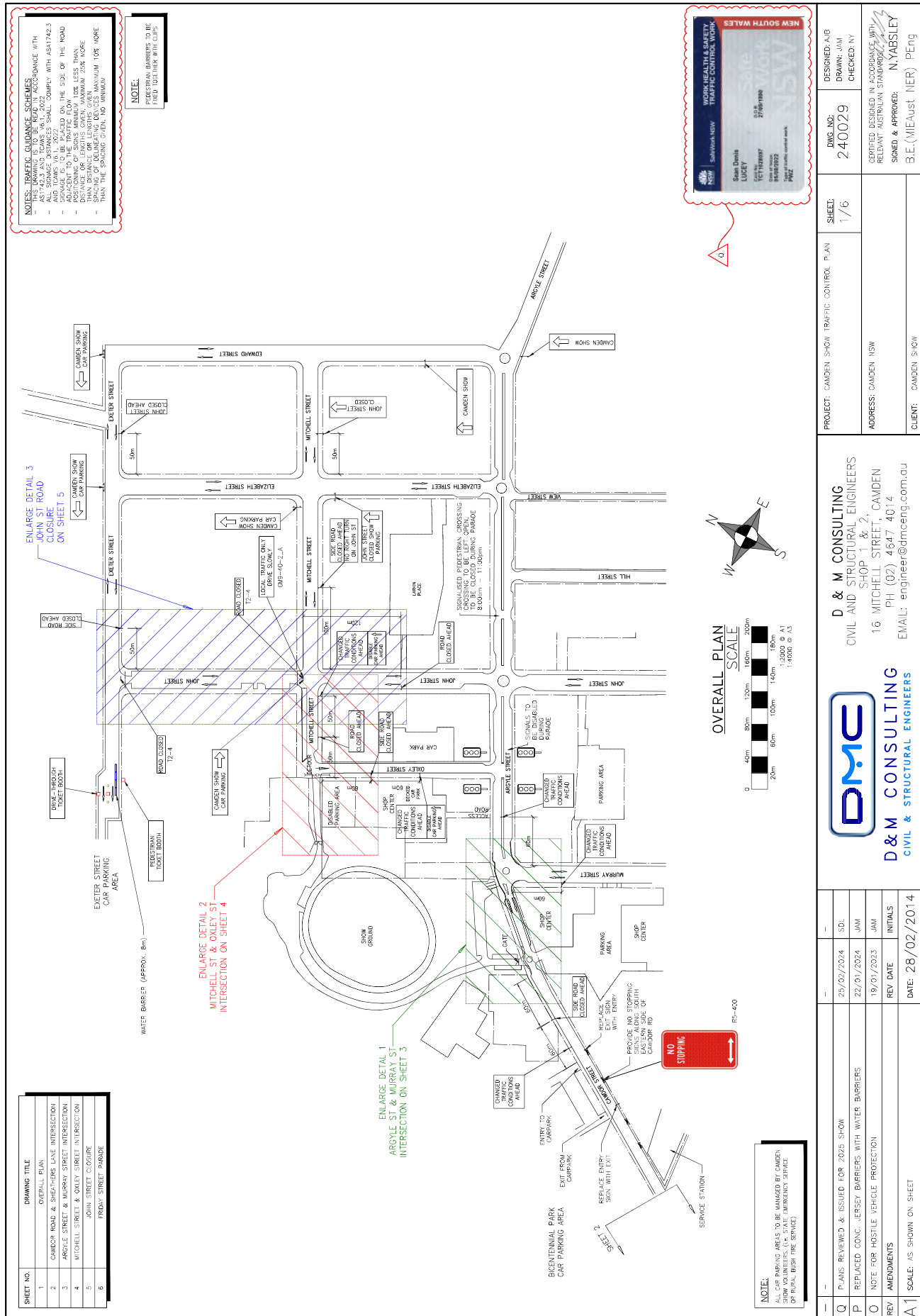
This recommendation has been resolved by a Council Officer under Delegated Authority.

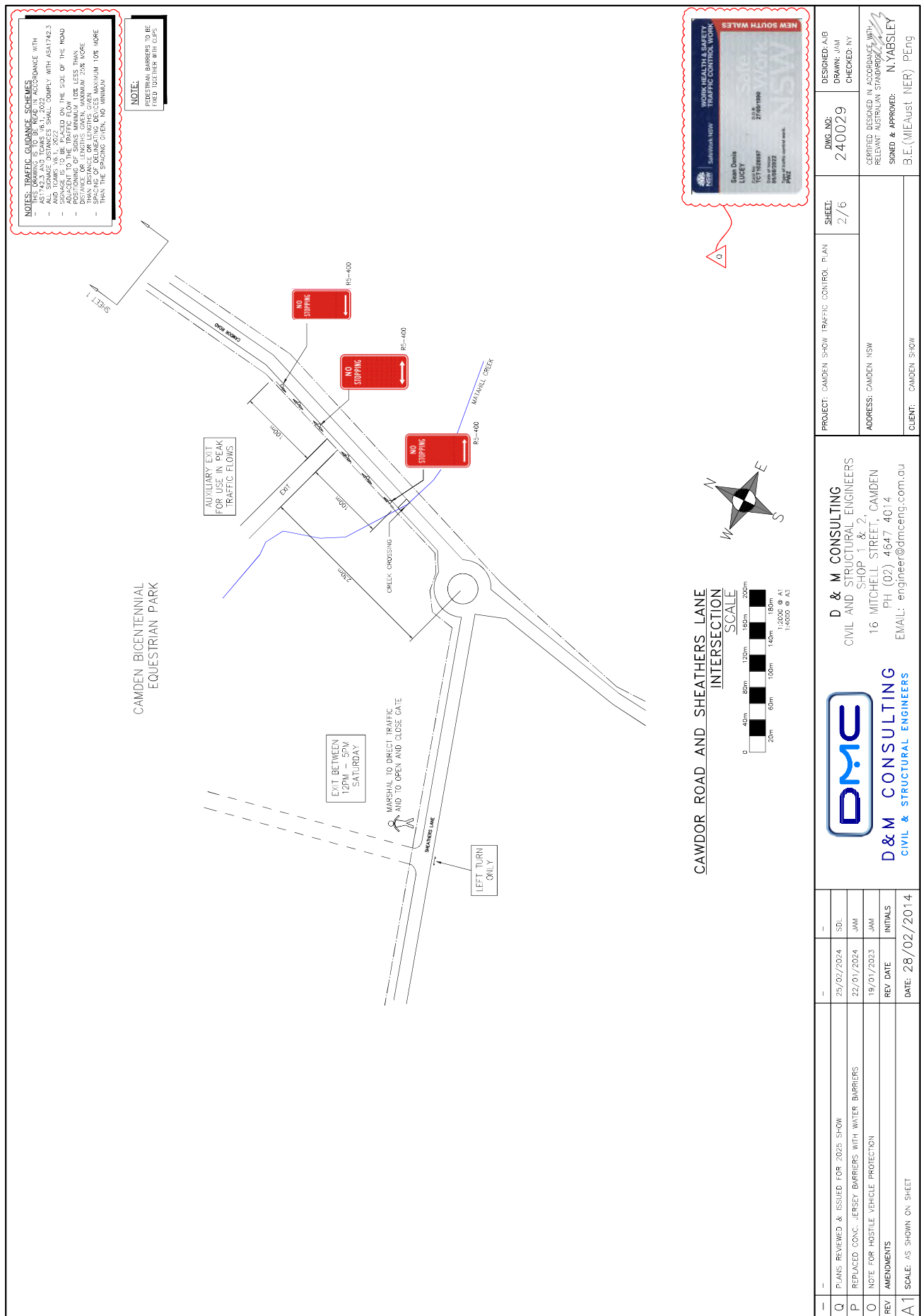
RECOMMENDATION

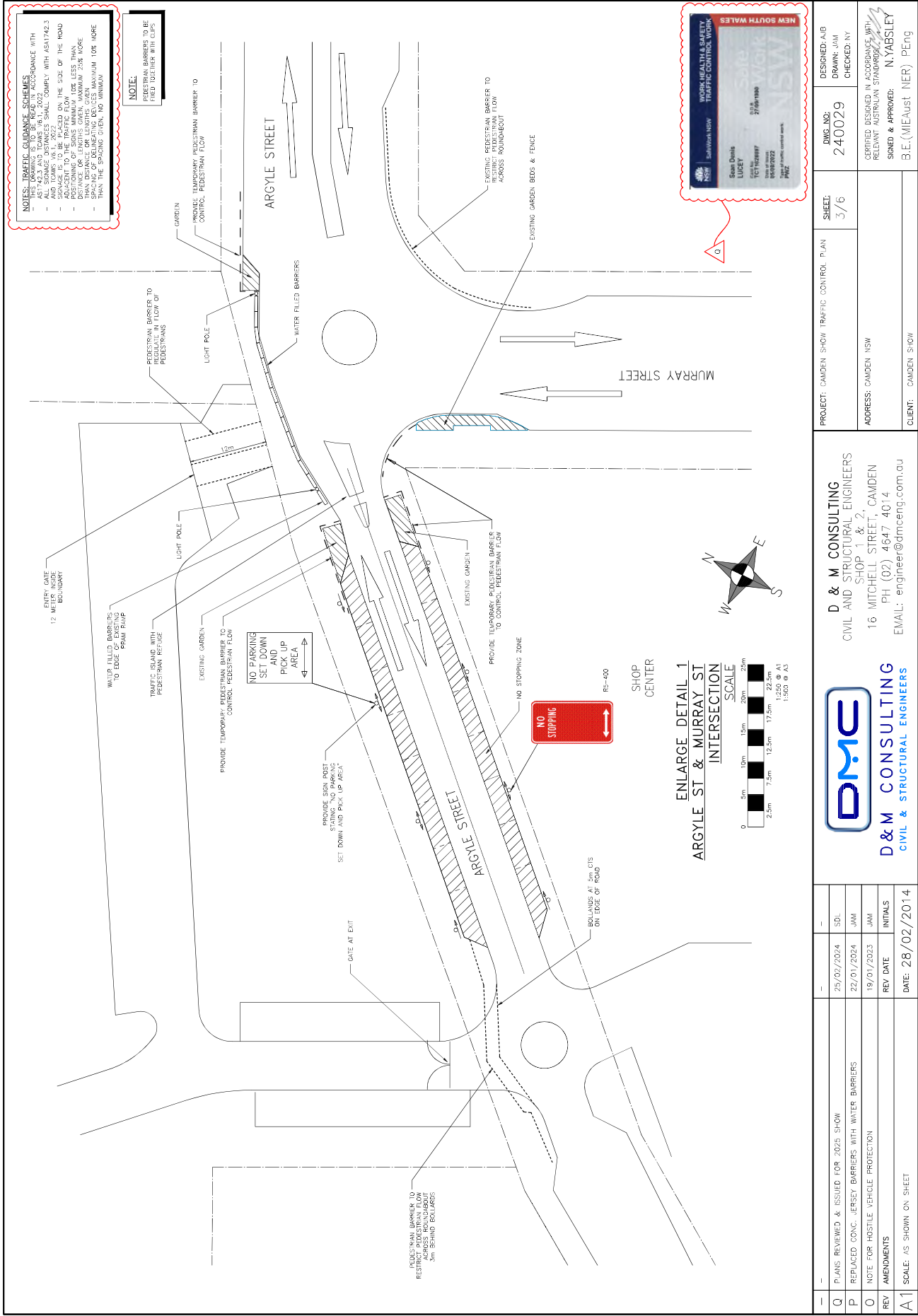
That Council receives and notes the report Cawdor Road / Mitchell Street / John Street, Camden - Camden Show 2025 – Special Event Transport Management Plan.

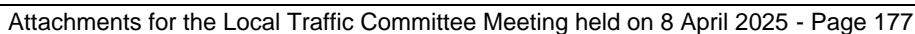
ATTACHMENTS

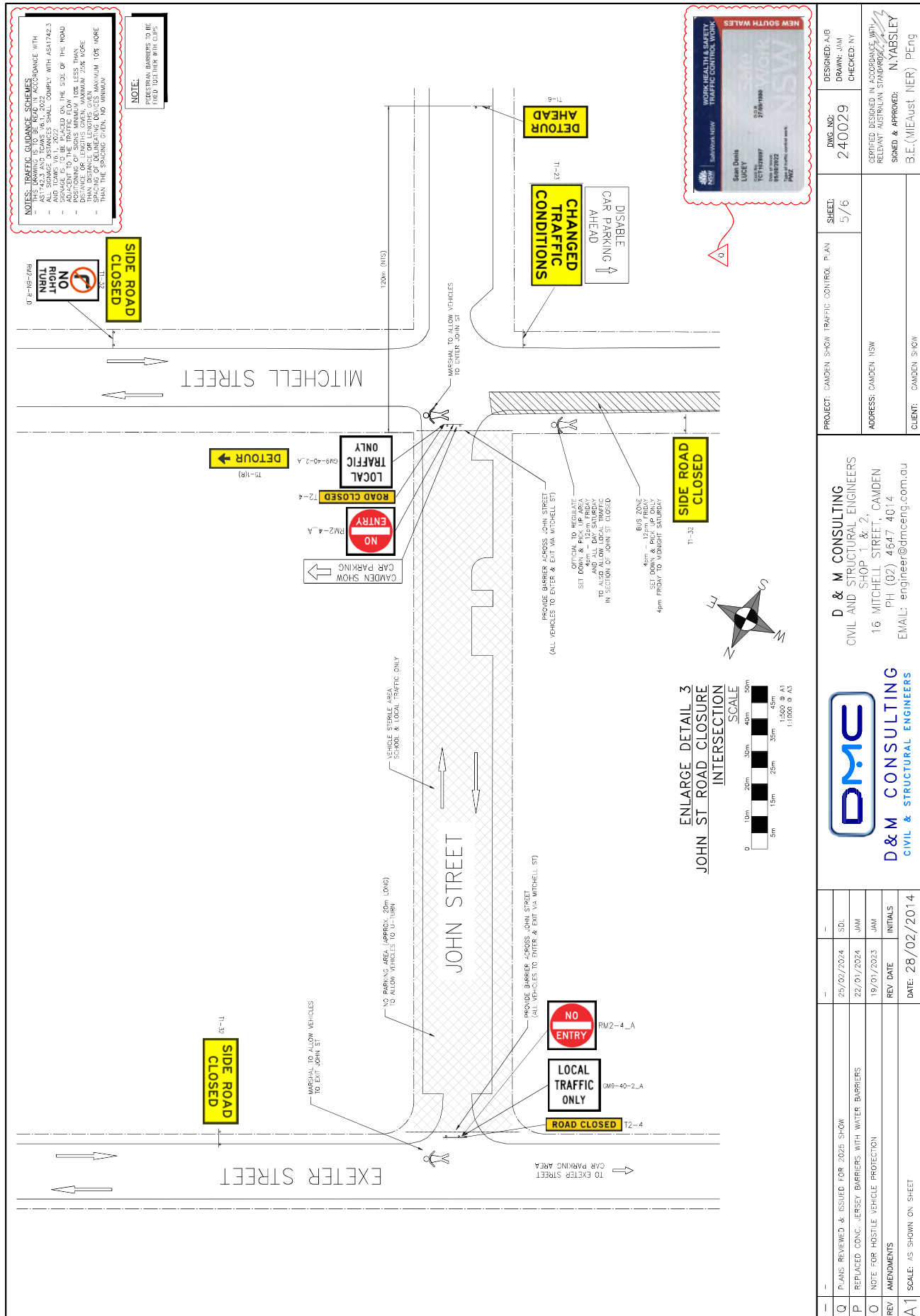
1. Attachment

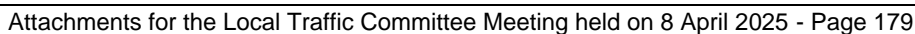














 70 Central Avenue
Oran Park NSW 2570

 mail@camden.nsw.gov.au

 PO Box 183
Camden NSW 2570

 www.camden.nsw.gov.au

 13 22 63

 www.facebook.com/camdencouncil

 ABN: 31 117 341 764



camden
council