




# Camden Local Planning Panel

**Electronic Determination**  
**February 2022**

---





---

# **CAMDEN LOCAL PLANNING PANEL**

## **MATTERS FOR DETERMINATION**

CLPP01	<b>DA/2021/1760/1 - Construction of a Single Storey Dwelling House with Associated Site Works - 79 Banfield Drive, Oran Park.....</b>	<b>3</b>
	<b>Attachment 1: Recommended Conditions: .....</b>	<b>17</b>
	<b>Attachment 2: Growth SEPP Assessment Table: .....</b>	<b>27</b>
	<b>Attachment 3: Growth DCP Assessment Table: .....</b>	<b>31</b>
	<b>Attachment 4: Clause 4.6 Written Request: .....</b>	<b>45</b>
	<b>Attachment 5: Heritage NSW General Terms of Approval: .....</b>	<b>69</b>
	<b>Attachment 6: Architectural Plans: .....</b>	<b>73</b>
CLPP02	<b>DA/2021/1719/1 - Construction of Single Storey Dwelling and Associated Site Works - 9 Gleeson Rise, Oran Park.....</b>	<b>82</b>
	<b>Attachment 1: Recommended Conditions: .....</b>	<b>96</b>
	<b>Attachment 2: Growth SEPP Assessment Table: .....</b>	<b>105</b>
	<b>Attachment 3: Growth DCP Assessment Table: .....</b>	<b>108</b>
	<b>Attachment 4: Clause 4.6 Written Request: .....</b>	<b>122</b>
	<b>Attachment 5: Heritage NSW General Terms of Approval: .....</b>	<b>145</b>
	<b>Attachment 6: Architectural Plans: .....</b>	<b>149</b>

## CAMDEN LOCAL PLANNING PANEL

### CLPP01

**SUBJECT: DA/2021/1760/1 - CONSTRUCTION OF A SINGLE STOREY DWELLING HOUSE WITH ASSOCIATED SITE WORKS - 79 BANFIELD DRIVE, ORAN PARK**

**TRIM #:** 22/52649

DA Number:	2021/1760/1
Development:	Construction of a single storey dwelling house with associated site works
Estimated Cost of Development:	\$368,366
Site Address(es):	79 Banfield Drive, Oran Park
Applicant:	Masterton Homes
Owner(s):	Mr Kent Eriksson Mrs Sara Eriksson
Number of Submissions:	Nil
Development Standard Contravention(s):	Clause 4.3 – Height of buildings
Classification:	Nominated Integrated
Recommendation:	Approve with conditions
Panel Referral Criteria:	Departure from Development Standards greater than 10%
Report Prepared By:	Lachlan Hutton (Development Assessment Officer)

### PURPOSE OF REPORT

The purpose of this report is to seek the Camden Local Planning Panel’s (the Panel’s) determination of a development application (DA) for a single storey dwelling house and associated site works at 79 Banfield Drive, Oran Park.

The Panel is to exercise Council’s consent authority functions for this DA as, pursuant to the Minister for Planning’s Section 9.1 Direction, it is a development that contravenes a development standard by more than 10%.

### SUMMARY OF RECOMMENDATION

That the Panel determine DA/2021/1760/1 for a single storey dwelling house and associated site works, pursuant to Section 4.16 of the *Environmental Planning and Assessment Act 1979* by granting consent subject to the conditions **attached** to this report.

## EXECUTIVE SUMMARY

Council is in receipt of a DA for a single storey dwelling house with associated site works at 79 Banfield Drive, Oran Park.

The DA has been assessed against the *Environmental Planning and Assessment Act 1979*, the *Environmental Planning and Assessment Regulation 2000*, relevant environmental planning instruments, development control plans and policies.

The DA was publicly exhibited for a period of 28 days in accordance with Camden Community Participation Plan 2021. The exhibition period was from 22 November to the 20 December 2021 and no submissions were received.

The proposed dwelling house has a maximum building height of 5.5m and thereby contravenes the maximum height of buildings development standard (5m) that applies to the site under Clause 4.3, Appendix 9 of State Environmental Planning Policy (Sydney Region Growth Centres) 2006 (Growth SEPP).

A building height control of 9m for two-storey dwellings generally applies to residential development in this area. The 5m height control applies to this land given its proximity to the curtilage of the state heritage listed Oran Park House, with the lower building height creating a transition area of single storey dwelling houses in this location. The building height contravention is restricted to a portion of the pitched roof. The dwelling house is single storey with a design that is compatible with its heritage context (including an appropriately pitched roof).

Council has considered a draft Planning Proposal (PP/2021/1) submitted by the estate developer that seeks to amend Appendix 9 of the Growth SEPP to address the anomalies associated with the 5m height standard. The Planning Proposal seeks to increase the allowable building heights by inserting a new additional local provision into Appendix 9 of the Growth SEPP that will enable a merit-based assessment to be undertaken to allow building heights above 5m providing:

- the dwelling is single storey;
- the dwelling is a detached dwelling;
- the dwelling is contained within a Standard Building Height Envelope (as recommended by Heritage NSW);
- the dwelling does not exceed 7m; and
- no more than 30% of the front building line is above 4m.

The proposed dwelling house at 79 Banfield Drive largely complies with the proposed building envelope control. The Planning Proposal was recommended by the Panel (at its meeting on 21 September 2021) and endorsed by Council at its meeting on 12 October 2021. The Planning Proposal has received Gateway Determination from the Department of Planning, Industry and Environment (DPIE) and is currently on public exhibition (from Wednesday 9 February until Wednesday 9 March 2022).

The site is partially mapped as being within the curtilage of State Heritage Item Oran Park House, taken to be a mapping anomaly. The application was referred externally to Heritage NSW and is accompanied with General Terms of Approval.

The applicant has submitted a Clause 4.6 written request to support and provide justification for the contravention of the development standard. The proposed contravention, and the applicant’s Clause 4.6 written request, have been assessed in this report and are supported by Council staff.

Based on the assessment, it is recommended that the DA be approved subject to the conditions **attached** to this report.

**KEY PLANNING CONTROL VARIATIONS**

Control	Proposed	Variation
SEPP (Sydney Region Growth Centres) 2006 – Clause 4.3 – Building Height – 5m.	5.574m	11.47%

**AERIAL PHOTO**



Figure 1. Aerial Photo of subject lot 6025.

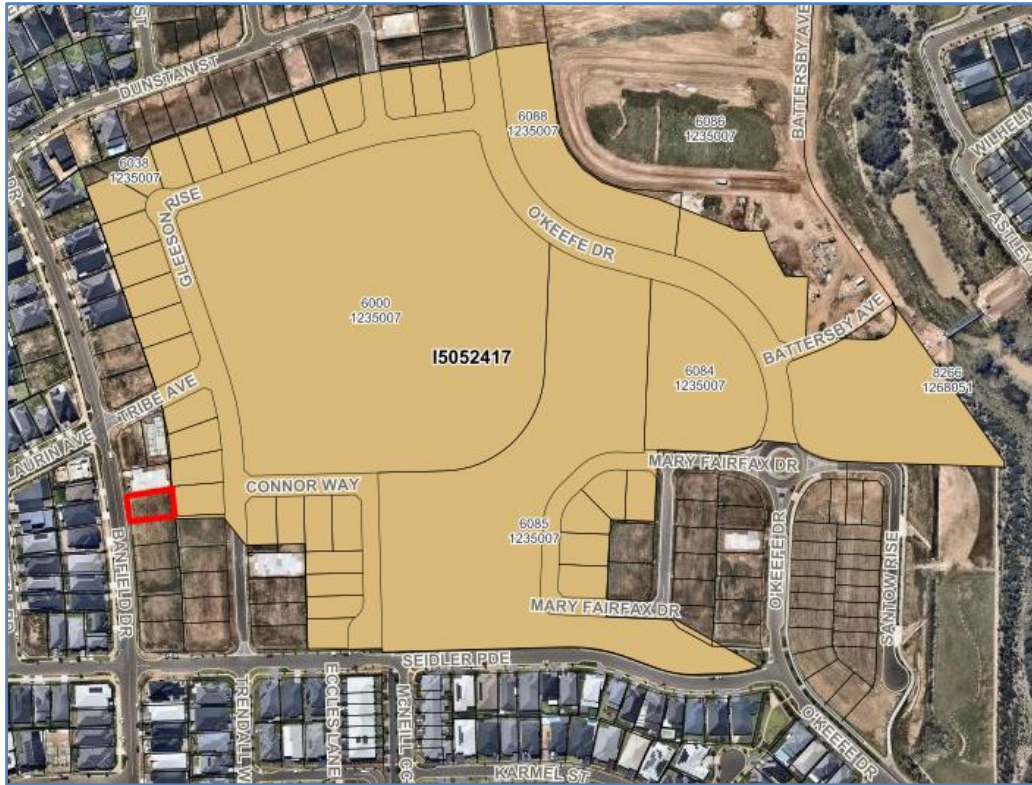


Figure 2. Aerial photo of subject lot in relation to State Heritage Item Oran Park House.

**THE SITE**

The site is legally described as Lot 6025 DP1235007 and commonly referred to as 79 Banfield Drive, Oran Park. The site has an area of 547.7m<sup>2</sup> and is generally level with a small drop of approximately 500mm from the street frontage to rear south eastern corner. There are low retaining walls up to approximately 250mm on the rear eastern boundary. The lot is burdened by various easements and restrictions, and the proposed development does not conflict with these easements and restrictions.

The site is located within the vicinity of an item of state heritage significance, SHR:1695 Oran Park House (also known as Catherine Park House) (refer to figure 2 above).



Image 1. Observing primary eastern elevation.

## ZONING PLAN

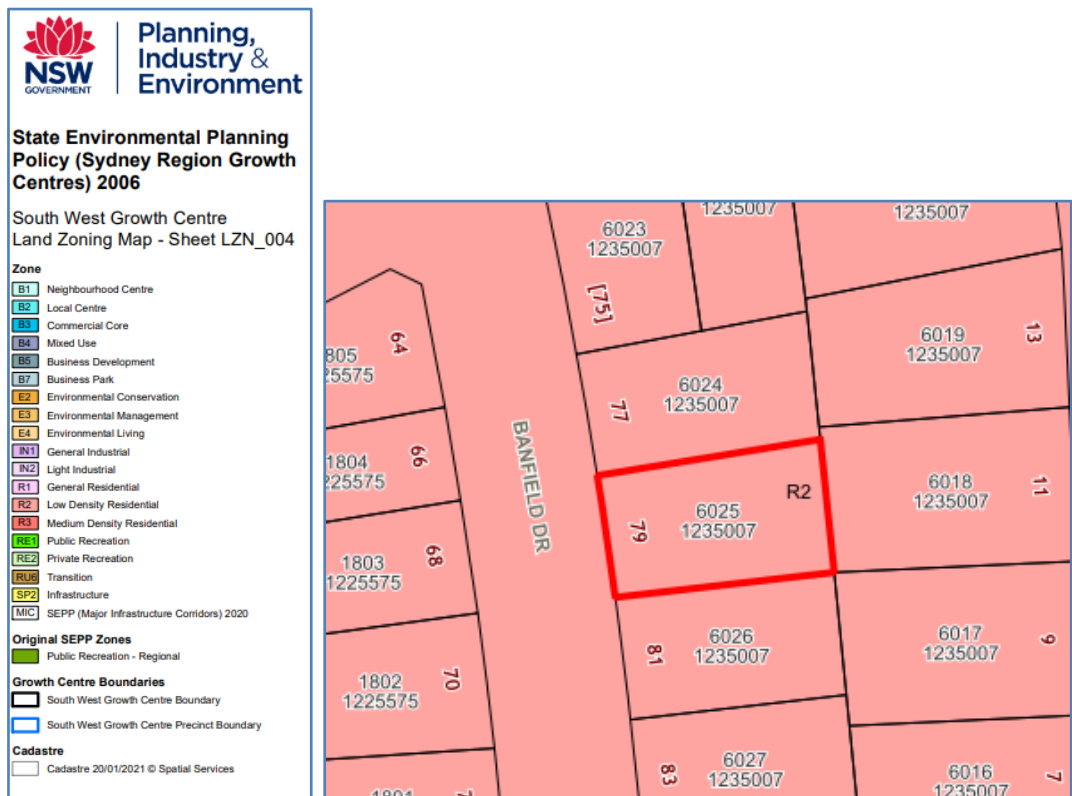


Figure 3. Subject lot 6025 R2 Zoning.

## AREA MASTER PLAN

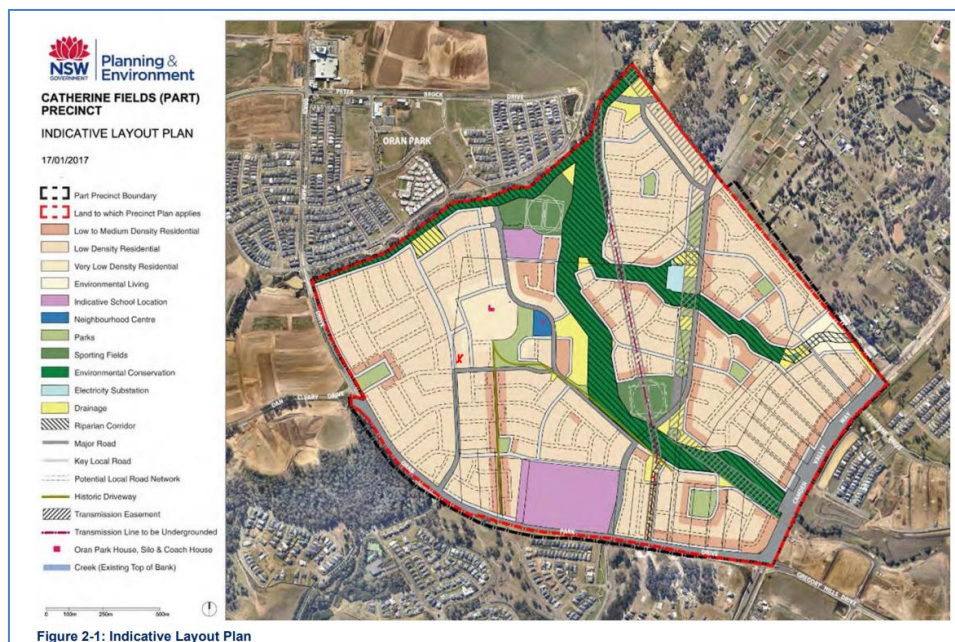


Figure 4. Red 'X' denoting location of lot 6028 (the lot) in relation to Catherine Fields (Part) Precinct, Indicative Layout Plan. Ref: Catherine Fields (Part) Development Control Plan, Figure 2-1, Page 4.

**HISTORY**

The relevant development history of the site is summarised in the following table:

Date	Development
23 March 2018	DA/2017/491/1 – Consent was granted to a subdivision to create 141 residential lots, 2 superlots, a lot containing Oran Park House and its improvements, 1 residue lot, 1 public reserve lot, construction of public roads, provision of services, earthworks, site works and retaining walls to be delivered in four stages. This resulted in creation of the subject lot.
29 January 2021	<p>DA/2021/77/1 – A DA was submitted to Council that sought concept approval to establish site-specific building height development standards on 66 residential lots (8m as opposed to 5m) and stage 1 consent for the construction of 3 dwelling houses.</p> <p>The DA was withdrawn at the request of Council officers as it was determined that the height change should be addressed as part of a Planning Proposal.</p> <p>Prior to the DA being withdrawn, Heritage NSW issued general terms of approval (GTAs) for the Concept DA. The GTAs required any dwellings proposed on the subject lots to comply with a building envelope, including:</p> <ul style="list-style-type: none"> <li>• a 3m height limit at the front building line, and up to a maximum 4m for 30% of the building frontage; and</li> <li>• the height of the building envelope increasing by 27.5 degrees from the building line to a maximum height of 7m.</li> </ul>
26 February 2021	Planning Proposal (PP/2021/1/1) was submitted to Council. The Planning Proposal seeks to create additional local provisions to increase building heights for residential development surrounding Oran Park House by introducing a building envelope as a means of varying the 5m building height control (based upon the building envelope recommended by Heritage NSW in the GTAs issued for DA/2021/77/1).

**THE PROPOSAL**

DA/2021/1760/1 seeks approval to construct a single storey dwelling house with associated site works.

The proposed dwelling house consists of four bedrooms, study, theatre, combined family/dining area, kitchen, laundry, bathroom and a double garage.

The estimated cost of the development is \$368,366.



**BACKGROUND**

The 5m height of buildings development standard was imposed on this land as the site is in close proximity to the curtilage of a state heritage listed Oran Park House. The lower building height development standard aims to maintain a single storey transition area around the state heritage item.

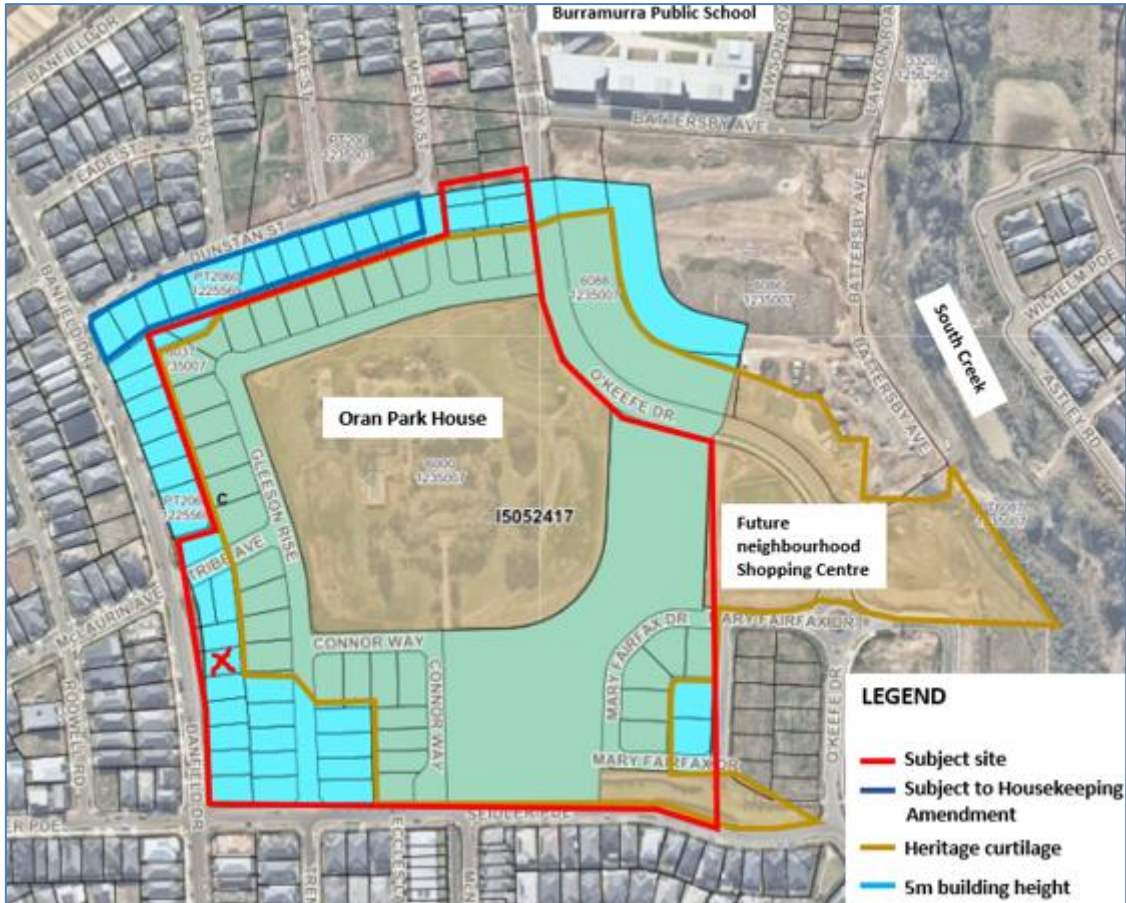


Figure 5. Extract from PP/2021/1/1 indicating the subject site, the heritage curtilage and the 5.0m building height development standard – subject lot marked as a red x.

This height of buildings development standard hinders the ability for a proposed dwelling house to comply with the existing site-specific controls in Camden Growth Centre Precincts DCP and Schedule 4 Catherine Field (Part) Precinct.

Dwelling houses with hipped and gabled roof forms (with a roof pitch greater than 12.5 degrees) will inherently exceed the 5m building height development standard given the relative size (500-700m<sup>2</sup>) and width of the properties, coupled with the larger building footprint required single storey dwellings. This is illustrated in figures 6 and 7 below. Council’s development controls for dwelling houses in this area require a minimum roof pitch of 22.5 degrees.

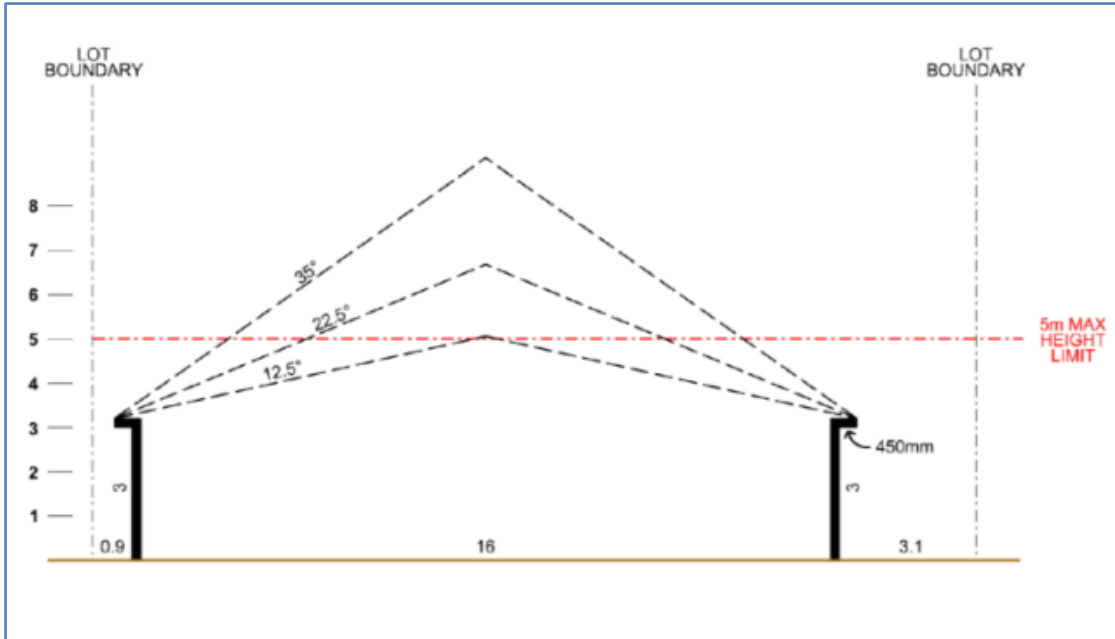


Figure 6. Indicating roof pitch, lot width and building height.



Figure 7. Comparison between roof pitch with compliant building height.

Council has considered a draft Planning Proposal (PP/2021/1) submitted by the estate developer which seeks to amend Appendix 9 of the Growth SEPP to address the anomalies associated with the 5m height control. The Planning Proposal seeks to increase the allowable building heights by inserting a new additional local provision that will allow building heights above 5m providing:

- the dwelling is single storey;
- the dwelling is a detached dwelling;
- the dwelling is contained within a Standard Building Height Envelope (as recommended by Heritage NSW);

- the dwelling does not exceed 7m; and
- no more than 30% of the front building line is above 4m.

The proposed dwelling house at 79 Banfield Drive largely complies with the proposed building envelope control. The Planning Proposal was recommended by the Panel (at its meeting on 21 September 2021) and endorsed by Council at its meeting on 12 October 2021. The Planning Proposal has received Gateway Determination from the Department of Planning, Industry and Environment (DPIE) and is currently on public exhibition (from Wednesday 9 February until Wednesday 9 March 2022).

It is further noted that dwellings on lots outside the heritage curtilage can be approved under the relevant complying development / housing code provisions of SEPP (Exempt and Complying Development) 2008. Complying Development Certificates have been issued for the erection of single storey dwellings at 77, 67, 63, 61, 57 Banfield Drive and 4 Tribe Avenue. While single storey, these dwellings had building heights greater than 5m.

## **ASSESSMENT**

### ***Environmental Planning and Assessment Act 1979 - Section 4.15(1)***

In determining a DA, the consent authority is to take into consideration such of the following matters as are of relevance to the development the subject of the DA:

#### ***(a)(i) the provisions of any environmental planning instrument***

The environmental planning instruments that apply to the development are:

- State Environmental Planning Policy (Building Sustainability Index: BASIX) 2004;
- State Environmental Planning Policy No. 55 – Remediation of Land;
- State Environmental Planning Policy No. 20 – Hawkesbury-Nepean River; and
- State Environmental Planning Policy (Sydney Region Growth Centres) 2006

#### **State Environmental Planning Policy (Building Sustainability Index: BASIX) 2004**

A BASIX Certificate was submitted with the DA. The proposal has been assessed against the provided BASIX Certificate. The proposal will be able to meet the commitments and targets identified. A condition of consent is recommended to ensure compliance is achieved.

#### **State Environmental Planning Policy No. 55 – Remediation of Land (SEPP 55)**

SEPP 55 provides a State-wide planning approach to the remediation of contaminated land.

Clause 7 of SEPP 55 requires the consent authority to consider if the site is contaminated. If the site is contaminated, the consent authority must be satisfied that it is suitable in its contaminated state for the development. If the site requires remediation, the consent authority must be satisfied that it will be remediated before the land is used for the development.

Contamination and remediation were appropriately dealt with under the parent subdivision development application DA/2017/491/1. The subject land has been validated and is suitable for the proposed residential development.

---

Sydney Regional Environmental Plan No. 20 – Hawkesbury-Nepean River (SREP 20)

SREP 20 seeks to ensure protection is maintained for the environment of the Hawkesbury-Nepean river system and that impacts of future land uses are considered in a regional context.

The proposed development will not result in detrimental impacts upon the Hawkesbury-Nepean River system. The proposed development will further adopt appropriate sediment and erosion control measures and water pollution control devices that will avoid impacts being caused to watercourses and in turn, the Hawkesbury-Nepean River system.

State Environmental Planning Policy (Sydney Region Growth Centres) 2006 (Growth Centres SEPP)

The Growth Centres SEPP aims to co-ordinate the release of land for residential, employment and other urban development in the North West Growth Centre, the South West Growth Centre, and the Wilton Growth Area

*Site Zoning and Permissibility*

The site is zoned R2 Low Density Residential pursuant to Appendix 9, Clause 2.2 of the Growth SEPP. The development is characterised as a 'dwelling house' by the Growth SEPP, meaning a building containing only one dwelling.

The development is permitted with consent in the R2 Low Density Residential Zone pursuant to the land use table in Appendix 9 of the Growth SEPP.

*Planning Controls*

An assessment table in which the development is considered against the Growth SEPP's planning controls is provided as an **attachment** to this report.

*Clause 4.6 – Exceptions to Development Standards*

The application seeks to contravene the height of buildings development standard applying to the site. This development standard prescribes a maximum building height of 5m from existing natural ground level. The proposed development has a maximum height of 5.574m, thereby contravening the standard by 574mm or 11.47%.

Pursuant to Clause 4.6(3) of Appendix 9 – Growth Centres SEPP, the applicant has provided a written request seeking to justify the contravention of the development standard for the following reasons:

- Compliance with the 5m height of buildings standard would detract from the design of the single storey dwelling and the overall streetscape;
- The height contravention will not impact on views and vistas from Oran Park House;
- The development contravention allows for a single storey dwelling with the appropriate roof form and pitch;
- The development contravention does not impact the intended type, or character of the desired development rather, aligns with the intended development of a single storey dwelling with appropriately pitched roof. The objectives and intent of built form surrounding Oran Park House will therefore be preserved;

- The development contravention facilitates orderly and proper delivery of development as intended by the DCP. The contravention will have no significant environmental impact; and
- The request also demonstrates that relevant tests established in the Land and Environment Court are met.

A copy of the applicant's Clause 4.6 written request is provided as an **attachment** to this report.

The justification contained within the Clause 4.6 written request demonstrates that compliance with the development standard is unreasonable and unnecessary in the circumstances of the case and that there are sufficient planning grounds to justify contravening the development standard in accordance with Clause 4.6(3).

The proposed development will be in the public interest because it is consistent with the objectives of the standard and the objectives for development within the R2 Zone, in accordance with Clause 4.6(4).

1. Indicative Layout Plan.

The intended outcome established within the Indicative Layout Plan (figure 2-1) for this part of the Catherine Fields (Part) Precinct DCP is for low density residential development. The proposal is for a single storey dwelling house, consistent with this outcome.

2. Clause 4.3 'Height of Buildings' – Objectives.

Alignment with the objectives of Clause 4.3 are maintained. The development contravention will not result in development greater than single storey and it will be consistent with objectives to minimise visual impact and protect the amenity of adjoining development and land in terms of solar access to buildings and open space.

3. R2 Low Density Residential Zone Objectives.

The development contravention will not depart from the objectives of the R2 Low Density Residential zone and not be inconsistent with intended outcomes for the zone, as it will:

- provide for the housing needs of the community within a low-density residential environment; and
- provide a diverse range of housing types to meet community housing needs within a low-density residential environment.

4. Site-specific objectives and controls.

Strict compliance with the 5m building height standard does not result in a dwelling design outcome, including roof form and pitch, that appropriately responds to the unique characteristics of the precinct, and the historically significant Oran Park House.

5. Alignment with DCP controls.

The building height standard contravention does not result in additional non-compliances with any development controls in the Camden Growth Centres Precinct DCP and Schedule 4 Catherine Fields (Part) Precinct. The single storey development is considered to fulfill the relevant controls and their objectives.

It is noted that the Panel may assume the concurrence of the Secretary pursuant to Planning Circular PS 20-002.

Consequently, it is recommended that the Panel support this proposed contravention to Clause 4.3 – Height of Building of Appendix 9 of the Growth SEPP.

**(a)(ii) the provisions of any proposed instrument that is or has been the subject of public consultation under this Act and that has been notified to the consent authority (unless the Secretary has notified the consent authority that the making of the proposed instrument has been deferred indefinitely or has not been approved)**

Draft Environment State Environmental Planning Policy (Draft Environment SEPP)

The development is consistent with the Draft Environment SEPP in that there will be no detrimental impacts upon the Hawkesbury-Nepean River system as a result of it.

Draft Remediation of Land State Environmental Planning Policy (Draft Remediation SEPP)

The development is consistent with the Draft Remediation SEPP in that the land has been validated and is suitable for the proposed residential use.

Draft Planning Proposal – Residential Land Surrounding Oran Park House

The development is consistent with this Draft Planning Proposal that seeks to increase the allowable building heights by inserting a new additional local provision into Appendix 9 of the Growth SEPP that will enable a merit-based assessment to be undertaken to allow building heights above 5m providing:

- the dwelling is single storey;
- the dwelling is a detached dwelling;
- the dwelling is contained within a Standard Building Height Envelope (as recommended by Heritage NSW);
- the dwelling does not exceed 7m; and
- no more than 30% of the front building line is above 4m.

**(a)(iii) the provisions of any development control plan**

The development controls plans that apply to the development are:

- Camden Growth Centre Precincts Development Control Plan (Camden Growth Centres DCP); and
- Catherine Fields (Part) Precinct Development Control Plan.

An assessment table in which the development is considered against the Camden Growth DCP and the Catherine Fields (Part) Precinct Development Control Plan is provided as an **attachment** to this report.

**(a)(iiia) the provisions of any planning agreement that has been entered into under section 7.4, or any draft planning agreement that a developer has offered to enter into under section 7.4**

No relevant planning agreement or draft planning agreement exists or has been proposed as part of this DA.

**(a)(iv) the regulations (to the extent that they prescribe matters for the purposes of this paragraph)**

The *Environmental Planning and Assessment Regulation 2000* prescribes several matters that are addressed in the conditions attached to this report.

**(b) the likely impacts of the development, including environmental impacts on both the natural and built environments, and social and economic impacts in the locality**

As demonstrated by the assessment, the development is unlikely to have any unreasonable adverse impacts on either the natural or built environments, or the social and economic conditions in the locality.

**(c) the suitability of the site for the development**

As demonstrated by the above assessment, the site is considered to be suitable for the development.

**(d) any submissions made in accordance with this Act or the regulations**

The DA was publicly exhibited for a period of 28 days in accordance with Camden Community Participation Plan 2021. The exhibition period was from 22 November to the 20 December 2021 and no submissions were received.

**(e) the public interest**

The public interest is served through the detailed assessment of this DA under the *Environmental Planning and Assessment Act 1979*, the *Environmental Planning and Assessment Regulation 2000*, environmental planning instruments, development control plans and policies. Based on the above assessment, the development is consistent with the public interest.

## **FINANCIAL IMPLICATIONS**

This matter has no direct financial implications for Council.

## **CONCLUSION**

The DA has been assessed in accordance with Section 4.15(1) of the *Environmental Planning and Assessment Act 1979* and all relevant instruments, plans and policies. The DA is recommended for approval subject to the conditions **attached** to this report.

## **RECOMMENDED**

That the Panel:

- i. support the applicant's written request lodged pursuant to Clause 4.6(3) of Appendix 9, State Environmental Planning Policy (Sydney Region Growth Centres) 2006 to the contravention of the maximum height of buildings development standard in Clause 4.3 of Appendix 9, State Environmental Planning Policy (Sydney Region Growth Centres) 2006; and
- ii. approve DA/2021/1760/1 for the construction of a single storey dwelling house at 79 Banfield Drive, Oran Park, subject to the conditions attached to this report.

---

## **REASONS FOR DETERMINATION**

1. The Panel has considered the written request to contravene Appendix 9, State Environmental Planning Policy (Sydney Region Growth Centres) 2006 in relation to the maximum height of buildings development standard. The Panel considers that compliance with the standard is unreasonable and unnecessary in the circumstances and that, despite the contravention of the development standard, the development satisfies the objectives of the zone and standard, will be in the public interest and is acceptable in the particular circumstances of the case.
2. The development is consistent with the objectives of the applicable environmental planning instrument, being Appendix 9, State Environmental Planning Policy (Sydney Region Growth Centres) 2006.
3. The development is consistent with the objectives of Camden Growth Centre Precincts Development Control Plan.
4. The development is unlikely to have any unreasonable adverse impacts on the natural or built environment.
5. In consideration of the aforementioned reasons, the development is a suitable and planned use of the site and its approval is in the public interest.

## **ATTACHMENTS**

1. Recommended Conditions
2. Growth SEPP Assessment Table
3. Growth DCP Assessment Table
4. Clause 4.6 Written Request
5. Heritage NSW GTA
6. Architectural Plans



## RECOMMENDED CONDITIONS

### 1.0 - General Conditions of Consent

The following conditions of consent are general conditions applying to the development.

- (1) **Approved Plans and Documents** - Development shall be carried out in accordance with the following plans and documents, and all recommendations made therein, except where amended by the conditions of this development consent:

Plan Reference/ Drawing No.	Name of Plan	Prepared by	Date
Sheet No. 00.00 Rev 7.	Cover Sheet.	Masterton.	04/02/2022.
Sheet No. 01.00 Rev 7.	Site Plan.	Masterton.	04/02/2022.
Sheet No. 02.00 Rev 7.	Floor Plan.	Masterton.	04/02/2022.
Sheet No. 02.01 Rev 7.	Schedules.	Masterton.	04/02/2022.
Sheet No. 03.00 Rev 7.	Elevations.	Masterton.	04/02/2022.
Sheet No. 03.01 Rev 7.	Elevations.	Masterton.	04/02/2022.
Sheet No. 04.00 Rev 7.	Sections.	Masterton.	04/02/2022.
Sheet No. 06.01 Rev 7.	Concept Drainage.	Masterton.	04/02/2022.
-	Schedule of External Finishes.	Applicant.	07/04/2021.

Document Title	Prepared by	Date
BASIX Certificate, No. 1238088S.	Frys Energywise.	07/09/2021.
Waste Management Plan.	Masterton homes.	13/10/2021.

- (2) **General Terms of Approval** - The general terms of approval shall be complied with prior to, during, and at the completion of the development.

The general terms of approval are:

- Heritage Council of NSW – General Terms of Approval Integrated Development Application dated 17 January 2022.

- (3) **Modified Plans** – The development shall be modified as follows:

- Approved plan titled “Concept Drainage Plan”, sheet No. 06.01, Rev 7 dated 04/02/2022 approved by this development consent shall be modified to indicate stormwater as being conveyed to the rear north-eastern pit in accordance with condition 4.0(3) of this development consent.

Details demonstrating compliance shall be provided to the accredited certifier with the Construction Certificate application.

- (4) **BASIX Certificate** - The applicant shall undertake the development strictly in accordance with the commitments listed in the approved BASIX certificate(s) for the development to which this consent applies.
- (5) **National Construction Code – Building Code of Australia (BCA)** - All building work shall be carried out in accordance with the BCA. In this condition, a reference to the BCA is a reference to that Code as in force on the date the application for the relevant Construction Certificate is made.
- (6) **Home Building Act** - Pursuant to Section 4.17(11) of the *EP&A Act 1979*, residential building work within the meaning of the *Home Building Act 1989* shall not be carried out unless the principal certifier for the development to which the work relates:
- b) in the case of work for which a principal contractor has been appointed:
    - i) has been informed in writing of the name and licence number of the principal contractor; and
    - ii) where required has provided an insurance certificate with the name of the insurer by which the work is insured under Part 6 of that Act.
  - c) in the case of work to be carried out by an owner-builder;
    - i) has been informed in writing of the name of the owner-builder; and
    - ii) if the owner-builder is required to hold an owner-builder permit under that Act; has provided a copy of the owner builder permit.
- (7) **Home Building Act – Insurance** - Building work that involves residential building work within the meaning of the *Home Building Act 1989*, shall not commence until such time as a contract of insurance is in force in accordance with Part 6 of that Act.

This clause does not apply:

- a) to the extent to which an exemption is in force under Clause 187 or 188 of the EP&A Regulation 2000, subject to the terms of any condition or requirement referred to in Clause 187(6) or 188(4) of the EP&A Regulation 2000; or
- to the erection of a temporary building, other than a temporary structure to which subclause (1A) of Clause 98 of the EP&A Regulation 2000 applies.
- (8) **Shoring and Adequacy of Adjoining Property Works** - If the approved development involves an excavation that extends below the level of the base of the footings of a building, structure or work on adjoining land, the person having the benefit of the consent shall, at the person's own expense:
- a) protect and support the adjoining building, structure or work from possible damage from the excavation; and
  - b) where necessary, underpin the building, structure or work to prevent any such damage.

This condition does not apply if the person having the benefit of the consent owns the adjoining land or the owner of the adjoining land has given consent in writing to that condition not applying

A copy of the written consent must be provided to the principal certifier prior to the excavation commencing.

- (9) **Infrastructure in Road and Footpath Areas** – Infrastructure must not be removed and/or reconstructed without prior written approval from Council. Any costs incurred due to the relocation, restoration or reconstruction of pram ramps, footpath, light poles, kerb inlet pits, service provider pits, street trees or other infrastructure in the street footpath area for the proposed development shall be borne by the applicant, and not Council.

**Note.** The issue of this development consent does not imply concurrence or approval of any required public infrastructure work associated with the development.

## 2.0 - Prior to Issue of a Construction Certificate

The following conditions of consent shall be complied with prior to the issue of a Construction Certificate.

- (1) **Structural Engineer's Details** - The piers/slabs/footings/structural elements shall be designed and certified by a suitably qualified structural engineer and shall take into consideration the recommendations of any geotechnical report applicable to the site. A statement to that effect shall be provided to the accredited certifier.
- (2) **Driveway Gradients and Design** – The design of all driveways shall comply with AS 2890.1-2004 'Off street car parking' and:
- a) the driveway shall comply with Council's Access Driveway Specifications; <https://www.camden.nsw.gov.au/assets/pdfs/Development/Preparing-a-DA/Development-Guidelines-and-policies/Access-Driveways-Specifications-and-Drawings.pdf>
  - b) the driveway shall be at least 1m from any street tree, stormwater pit or service infrastructure;
  - c) the level for the driveway across the footpath area shall achieve a gradient of 4%; and
  - d) a Driveway Crossing Approval (PRA) must be obtained prior to the issue of a Construction Certificate.

Details demonstrating compliance shall be provided to the accredited certifier prior to issue of a Construction Certificate.

- (3) **Soil, Erosion, Sediment and Water Management** - An erosion and sediment control plan shall be prepared in accordance with 'Managing Urban Stormwater – Soils and Construction ('the blue book'). Details demonstrating compliance shall be provided to the certifier with the Construction Certificate application.
- (4) **Works in Road Reserves** - Where any works are proposed in a public road reservation, a Road Opening Permit shall be obtained from Council in accordance with Section 138 of the *Roads Act 1993*.

- (5) **Salinity (Dwellings and Outbuildings)** – The approved development shall comply with the requirements of the salinity management plan Report on Salinity Investigation and Management Plan: Proposed Residential Subdivision Catherine Park, Prepared by Douglas Partners, Project 76559.00 Dated November 2015". Details demonstrating compliance shall be provided to the accredited certifier with the Construction Certificate application.
- (6) **Long Service Levy** - In accordance with Section 34 of the *Building and Construction Industry Long Service Payments Act 1986*, the applicant shall pay a long service levy at the prescribed rate to either the Long Service Payments Corporation or Council for any building work that cost \$25,000 or more.

### 3.0 - Prior to Commencement of Works

The following conditions of consent shall be complied with prior to any works commencing on the development site.

- (1) **Public Liability Insurance** - The owner or contractor shall take out a Public Liability Insurance Policy with a minimum cover of \$20 million in relation to the occupation of, and works within, public property (i.e. kerbs, gutters, footpaths, walkways, reserves, etc) for the full duration of the proposed works. Evidence of this Policy shall be provided to Council and the certifier.
- (2) **Notice of Principal Certifier** - Notice shall be given to Council at least two (2) days prior to subdivision and/or building works commencing in accordance with Clause 103 of the EP&A Regulation 2000. The notice shall include:
  - a) a description of the work to be carried out;
  - b) the address of the land on which the work is to be carried out;
  - c) the registered number and date of issue of the relevant development consent;
  - d) the name and address of the principal certifier, and of the person by whom the principal certifier was appointed;
  - e) the certifier's registration number, and a statement signed by the certifier consenting to being appointed as principal certifier; and

a telephone number on which the principal certifier may be contacted for business purposes.
- (3) **Notice of Commencement of Work** - Notice shall be given to Council at least two (2) days prior to subdivision and/or building works commencing in accordance with Clause 104 of the EP&A Regulation 2000. The notice shall include:
  - a) the name and address of the person by whom the notice is being given;
  - b) a description of the work to be carried out;
  - c) the address of the land on which the work is to be carried out;
  - d) the registered number and date of issue of the relevant development consent and construction certificate;

- e) a statement signed by or on behalf of the principal certifier (only where no principal certifier is required) to the effect that all conditions of the consent that are required to be satisfied prior to the work commencing have been satisfied; and
  - f) the date on which the work is intended to commence.
- (4) **Construction Certificate Required** - In accordance with the requirements of the *EP&A Act 1979*, building or subdivision works approved by this consent shall not commence until the following has been satisfied:
- a) a Construction Certificate has been issued by a certifier;
  - b) a principal certifier has been appointed by the person having benefit of the development consent;
  - c) if Council is not the principal certifier, Council is notified of the appointed principal certifier at least two (2) days before building work commences;
  - d) the person having benefit of the development consent notifies Council of the intention to commence building work at least two (2) days before building work commences; and
  - e) the principal certifier is notified in writing of the name and contractor licence number of the owner/builder intending to carry out the approved works.
- (5) **Sign of Principal Certifier and Contact Details** - A sign shall be erected in a prominent position on the site stating the following:
- a) that unauthorised entry to the work site is prohibited;
  - b) the name of the principal contractor (or person in charge of the site) and a telephone number on which that person can be contacted at any time for business purposes and outside working hours; and
  - c) the name, address and telephone number of the principal certifier.

The sign shall be maintained while the work is being carried out and removed upon the completion of works.

- (6) **Site is to be Secured** - The site shall be secured and fenced.
- (7) **Sydney Water Approval** – The approved construction certificate plans must also be approved by Sydney Water to determine if sewer, water or stormwater mains or easements will be affected by any part of the development. Go to [www.sydneywater.com/tapin](http://www.sydneywater.com/tapin) to apply.

A copy of the approval receipt from Sydney Water must be submitted to the principal certifier.

- (8) **Soil Erosion and Sediment Control** - Soil erosion and sediment controls must be implemented prior to works commencing on the site in accordance with 'Managing Urban Stormwater – Soils and Construction ('the blue book') and any Sediment and Erosion plans approved with this development consent.

- (9) **Protection of Existing Street Trees** - No existing nature strip, street tree, tree guard, protective bollard, garden bed surrounds or root barrier installation shall be disturbed, relocated, removed or damaged during earthworks, demolition, excavation (including any driveway installation), construction, maintenance and/or establishment works applicable to this consent, without Council agreement and/or consent.

The protection methods for existing nature strip, street tree, tree guard, protective bollard, garden bed surrounds or root barrier installation during all works approved by this development consent shall be installed in accordance with AS 4970-2009 Protection of Trees on Development Sites.

- (10) **Protection of Trees to be Retained** - Protection of trees to be retained shall be in accordance with Council's Engineering Specifications. The area beneath the canopies of the tree(s) to be retained shall be fenced. Tree protection signage is required to be attached to each tree protection zone, and displayed in a prominent position.

#### 4.0 - During Works

The following conditions of consent shall be complied with during the construction phase of the development.

- (1) **Work Hours** - All work (including delivery of materials) shall be:
- restricted to between the hours of 7am to 5pm Monday to Saturday (inclusive), and
  - not carried out on Sundays or public holidays,
- unless approved in writing by Council.
- (2) **Excavations and Backfilling** - All excavations and backfilling associated with this development consent shall be executed safely, and be properly guarded and protected to prevent them from being dangerous to life or property, and in accordance with the design of a suitably qualified structural engineer.

If an excavation extends below the level of the base of the footings of a building on an adjoining allotment, the person causing the excavation shall:

- a) preserve and protect the building from damage;
- b) if necessary, underpin and support the building in an approved manner; and
- c) give at least seven (7) days notice to the adjoining owner before excavating, of the intention to excavate.

The principal contractor, owner builder or any person who needs to excavate and undertake building work, shall contact "Dial Before You Dig" prior to works commencing, and allow a reasonable period of time for the utilities to provide locations of their underground assets.

This condition does not apply if the person having the benefit of the development consent owns the adjoining land or the owner of the adjoining land has given consent in writing to that condition not applying.

- (3) **Stormwater – Collection and Discharge Requirements** - The roof of the subject building(s) shall be provided with guttering and down pipes and all drainage lines, including stormwater drainage lines from other areas and overflows from rainwater tanks, conveyed to the drainage easement.

Connection to the drainage easement shall only occur at the designated connection point for the allotment. New connections that require the rectification of an easement pipe or kerb shall only occur with the prior approval of Camden Council.

All roof water shall be connected to the approved roof water disposal system immediately after the roofing material has been fixed to the framing members. The principal certifier shall not permit construction works beyond the frame inspection stage until this work has been carried out.

- (4) **Site Management** - The following practices are to be implemented during construction:

- a) stockpiles of topsoil, sand, aggregate, spoil or other material shall be kept clear of any drainage path, easement, natural watercourse, kerb or road surface and shall have measures in place to prevent the movement of such material off site;
- b) builder's operations such as brick cutting, washing tools, concreting and bricklaying shall be confined to the building allotment. All pollutants from these activities shall be contained on site and disposed of in an appropriate manner;
- c) waste shall not be burnt or buried on site or any other properties, nor shall wind-blown rubbish be allowed to leave the site. All waste shall be disposed of at a licenced waste disposal facility;
- d) a waste storage area shall be located on the site;
- e) all building materials, plant, equipment and waste control containers shall be placed on the building site. Building materials, plant and equipment (including water closets), shall not to be placed on public property (footpaths, roadways, public reserves, etc);
- f) toilet facilities shall be provided at, or in the vicinity of, the work site at the rate of 1 toilet for every 20 persons or part thereof employed at the site. Each toilet shall:
  - i) be a standard flushing toilet connected to a public sewer; or
  - ii) have an on-site effluent disposal system approved under the *Local Government Act 1993*; or
  - iii) be a temporary chemical closet approved under the *Local Government Act 1993*.

- (5) **Works by Owner** - Where a portion of the building works do not form part of a building contract with the principal contractor (builder) and are required to be completed by the owner, such works shall be scheduled by the owner so that all works coincide with the completion of the main building being erected by the principal contractor.

- (6) **Finished Floor Level** - A survey report prepared by a registered land surveyor confirming that the finished floor level complies with the approved plans or floor levels specified by the development consent, shall be provided to principal certifier prior to the development proceeding beyond floor level stage.

- (7) **Survey Report** - The building shall be set out by a registered land surveyor. A peg out survey detailing the siting of the building in accordance with the approved plans shall be provided to the principal certifier prior to the pouring of concrete.
- (8) **Easements** - No changes to site levels, or any form of construction shall occur within any easements that may be located on the allotment.
- (9) **Vehicles Leaving the Site** - The construction supervisor must ensure that:
- all vehicles transporting material from the site cover such material so as to minimise sediment transfer;
  - the wheels of vehicles leaving the site:
    - do not track soil and other waste material onto any public road adjoining the site; and
    - fully traverse the site's stabilised access point.
- (10) **Removal of Waste Materials** - Where there is a need to remove any identified materials from the site that contain fill/rubbish/asbestos, the waste material shall be assessed and classified in accordance with the NSW EPA Waste Classification Guidelines 2014 (refer to: [www.epa.nsw.gov.au/wasteregulation/classify-guidelines.htm](http://www.epa.nsw.gov.au/wasteregulation/classify-guidelines.htm))

Once assessed, the materials shall be disposed of to a licensed waste facility suitable for that particular classification of waste. Copies of tipping dockets shall be retained and supplied to Council upon request.

- (11) **Soil, Erosion, Sediment and Water Management – Implementation** - All requirements of the erosion and sediment control plan and/or soil and water management plan shall be maintained at all times during the works and any measures required by the plan shall not be removed until the site has been stabilised.
- (12) **Disposal of Stormwater** - Water seeping into any site excavations is not to be pumped into the stormwater system unless it complies with relevant EPA and ANZECC standards for water quality discharge.
- (13) **Offensive Noise, Dust, Odour and Vibration** - All work shall not give rise to offensive noise, dust, odour or vibration as defined in the *Protection of the Environment Operations Act 1997* when measured at the property boundary.
- (14) **Fill Material (Dwellings)** – Prior to the importation and/or placement of any fill material on the subject site, a validation report and sampling location plan for such material must be provided to and approved by the principal certifier.

The validation report and associated sampling location plan must:

- a) be prepared by a person with experience in the geotechnical aspects of earthworks; and
- b) be prepared in accordance with;



For Virgin Excavated Natural Material (VENM):

- i) the Department of Land and Water Conservation publication "Site Investigation for Urban Salinity;" and
- ii) the Department of Environment and Conservation - Contaminated Sites Guidelines "Guidelines for the NSW Site Auditor Scheme (Second Edition) - Soil Investigation Levels for Urban Development Sites in NSW."

For Excavated Natural Material (ENM):

- i) compliance with the Excavated Natural Material Order 2014 and the Resource Recovery Orders and Exemptions issued under Part 9 of the Protection of the Environment Operations (Waste) Regulation 2014
  - c) confirm that the fill material has had salinity characteristics identified in the report, specifically the aggressiveness of salts to concrete and steel (refer Department of Land and Water Conservation publication "Site investigation for Urban Salinity") and is compatible with any salinity management plans approved for the site.
- (15) **Protection for Existing Trees** – The protection of existing trees (on-site and street trees) must be carried out as specified by AS 4970 Protection of Trees on Development Sites.
- (16) **Unexpected Finds Contingency (General)** - Should any suspect materials (identified by unusual staining, odour, discolouration or inclusions such as building rubble, asbestos, ash material, etc.) be encountered during any stage of works (including earthworks, site preparation or construction works, etc.), such works shall cease immediately until a certified contaminated land consultant has been contacted and conducted a thorough assessment.

In the event that contamination is identified as a result of this assessment and if remediation is required, all works shall cease in the vicinity of the contamination and Council shall be notified immediately.

Where remediation work is required, the applicant will be required to obtain consent for the remediation works.

### 5.0 - Prior to Issue of an Occupation Certificate

An Occupation Certificate shall be obtained prior to any use or occupation of the development. The following conditions of consent shall be complied with prior to the issue of an Occupation Certificate.

- (1) **Survey Certificate** - A registered surveyor shall prepare a Survey Certificate to certify that the location of the building in relation to the allotment boundaries complies with the approved plans or as specified by this consent. The Survey Certificate shall be provided to the satisfaction of the principal certifier.
- (2) **Driveway Crossing Construction** – A footpath crossing (where required) and a driveway crossing shall be constructed in accordance with this development consent and the driveway crossing approval prior to use or occupation of the development.

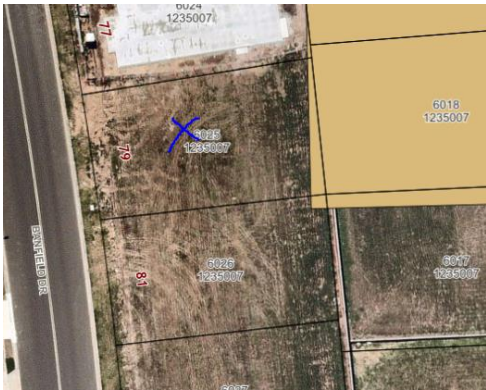
- (3) **Reinstate Verge** - The applicant shall construct and/or reconstruct the unpaved verge area with grass, species and installations approved by Council.
- (4) **Waste Management Plan** - The principal certifier shall ensure that all works have been completed in accordance with the approved waste management plan referred to in this development consent.

CLPP01

Attachment 1


State Environmental Planning Policy (Sydney Region Growth Centres) 2006 (Growth SEPP)  
Assessment Table

**CLPP01**  
**Attachment 2**

Clause.	Assessment.	Compliance.
<p><b>5.10 Heritage Conservation.</b></p>	 <p>Development consent is required for: (e) erecting a building on land— (i) on which a heritage item is located or that is within a heritage conservation area.</p> <p>Subject lot is partially mapped has being within the state heritage curtilage of Oran Park House. The development is considered to meet the provisions within clause 5.10 of the Growth SEPP.</p> <p>The applicant a was referred to Heritage NSW pursuant to clause 57(1) of the Heritage Act 1977. The application is accompanied by GTA from Heritage NSW.</p>	<p>Yes.</p>
<p><b>Appendix 9, 2.3 Zone objectives and land use table</b></p> <p>The land use table for each zone sets out what development is permitted without consent, permitted with consent and prohibited.</p> <p>The consent authority must have regard to the objectives for development in a zone when determining a development application in respect of land within a zone.</p> <p>The zone objectives for this site are:</p> <ul style="list-style-type: none"> <li>To provide for the housing needs of the community within a low density residential environment.</li> <li>To enable other land uses that provide facilities or services to meet the day to day needs of residents.</li> <li>To allow people to carry out a reasonable range of activities from their homes where such activities</li> </ul>	<p>The lot is located in an R2 Low Density Residential zone. The proposed development can be characterised as a <i>'dwelling house'</i> which is permitted with consent in the R2 Low Density Residential zone of Appendix 9 – SEPP (Sydney Region Growth Centres) 2006.</p> <p>The proposal meets the objectives of the zone as:</p> <ul style="list-style-type: none"> <li>The proposal will provide for the housing needs of the community within the low-density residential environment.</li> <li>The proposal is consistent with its surrounds, allowing for a reasonable range of activities to be carried out that are consistent with those surrounding it.</li> <li>The proposal will be an addition to the existing housing type typical to the immediate surrounds.</li> </ul>	<p>Yes</p>

State Environmental Planning Policy (Sydney Region Growth Centres) 2006 (Growth SEPP)  
Assessment Table

**CLPP01**  
**Attachment 2**

<p>are not likely to adversely affect the living environment of neighbours.</p> <ul style="list-style-type: none"> <li>• To support the well-being of the community by enabling educational, recreational, community, religious and other activities where compatible with the amenity of a low density residential environment.</li> <li>• To provide a diverse range of housing types to meet community housing needs within a low density residential environment.</li> </ul>		
<p><b>Appendix 9, 4.3 Height of buildings</b></p> <p>Maximum buildings heights must not exceed the maximum building height shown on the Height of Buildings Map.</p>  <p>Maximum height of buildings = 5.0m 'C'.</p>	<p>The proposed development has a maximum building height of 5.5m.</p>	<p>No (Clause 4.6 written request submitted).</p>

State Environmental Planning Policy (Sydney Region Growth Centres) 2006 (Growth SEPP)  
Assessment Table

CLPP01

Attachment 2

<p><b>Appendix 9, 4.6 Exceptions to development standards</b></p> <p>Development consent may be granted for development that contravenes a development standard imposed by the SEPP or any other environmental planning instrument.</p> <p>The consent authority must consider a written request from the applicant that seeks to justify the contravention by demonstrating that:</p> <p>(a) that compliance with the development standard is unreasonable or unnecessary in the circumstances of the case, and</p> <p>(b) that there are sufficient environmental planning grounds to justify contravening the development standard.</p> <p>Development consent must not be granted unless:</p> <p>(a) the consent authority is satisfied that:</p> <p>(i) the applicant's written request has adequately addressed the matters required to be demonstrated, and</p> <p>(ii) the proposed development will be in the public interest because it is consistent with the objectives of the particular standard and the objectives for development within the zone in which the development is proposed to be carried out, and</p> <p>(b) the concurrence of the Secretary has been obtained.</p>	<p>The applicant has submitted a written request under Clause 4.6 of the Growth SEPP justifying the contravention to the maximum height of buildings development standard. The Clause 4.6 written request is assessed in the main body of the report.</p> <p>It is considered that the applicant's written request has adequately demonstrated that compliance with the development standard is unreasonable or unnecessary in the circumstances of the case, and that there are sufficient environmental planning grounds to justify contravening the development standard.</p> <p>It is assessed that the proposed development will be in the public interest because it is consistent with the objectives of the height of buildings development standard and the objectives for development within the R2 Low Density Residential zone.</p> <p>It is noted that the Panel may assume the concurrence of the Secretary.</p>	<p align="center">Yes</p>
--------------------------------------------------------------------------------------------------------------------------------------------------------------------------------------------------------------------------------------------------------------------------------------------------------------------------------------------------------------------------------------------------------------------------------------------------------------------------------------------------------------------------------------------------------------------------------------------------------------------------------------------------------------------------------------------------------------------------------------------------------------------------------------------------------------------------------------------------------------------------------------------------------------------------------------------------------------------------------------------------------------------------------------------------------------------------------------------------------------------------------------------------------------------------------------------------	--------------------------------------------------------------------------------------------------------------------------------------------------------------------------------------------------------------------------------------------------------------------------------------------------------------------------------------------------------------------------------------------------------------------------------------------------------------------------------------------------------------------------------------------------------------------------------------------------------------------------------------------------------------------------------------------------------------------------------------------------------------------------------------------------------------------------------------------------------------------------------------------------------------------------------	---------------------------

State Environmental Planning Policy (Sydney Region Growth Centres) 2006 (Growth SEPP)  
Assessment Table

This clause prohibits the approval of certain development standard contraventions.		
------------------------------------------------------------------------------------	--	--

**CLPP01**

**Attachment 2**

Camden Growth Centre Precincts Development Control Plan (Growth DCP) Assessment Table

Control	Assessment	Compliance?
<p><b>4.1.1</b> <b>Site Analysis</b></p> <p>Site analysis plan is to be provided.</p>	<p>Appropriate site analysis plan provided.</p>	<p>Yes.</p>
<p><b>4.1.2</b> <b>Cut and Fill</b></p> <p>DAs are to illustrate where it is necessary to cut and/or fill land and provide justification for the proposed changes to the land levels.</p> <p>The maximum amount of cut shall not exceed 1m. The maximum amount of fill shall not exceed 1m.</p> <p>Fill within 2.0m of a property boundary shall be fully contained by the use of deepened (drop) edge beam construction with no fill permitted outside of this building footprint.</p> <p>The use of a deepened edge beam shall not exceed 1m above natural ground level.</p>	<p>Cut and fill plan provided.</p> <p>Plans provided indicate cut and fill footprint. Maximum proposed cut = 0.35m. Maximum proposed fill = 0.229m.</p> <p>There is no fill within 2.0m of a boundary.</p> <p>NA – no fill within 2.0m of a boundary.</p> <p>Deepened edge beam used for dwelling (&lt;500mm). Cut line stops 0.5m from southern side boundary.</p>	<p>Yes.</p>
<p><b>4.1.3</b> <b>Sustainable Building Design.</b></p> <p>The majority of plant species are to be selected from the preferred species listed at Appendix C and indigenous species are preferred.</p> <p>The provisions of BASIX will apply with regards to water requirements and usage.</p> <p>The design of dwellings is to maximise cross flow ventilation.</p> <p>The orientation of dwellings, location of living rooms and the positioning and size of windows and other openings is to take advantage of solar orientation to maximise natural light penetration to indoor areas and to minimise the need for mechanical heating and cooling.</p>	<p>Provided.</p> <p>The development complies with the requirements as set out by the provided BASIX certificate.</p> <p>Design of dwelling incorporates large open living spaces allowing for cross flow ventilation to occur.</p> <p>Location of living rooms and windows located appropriately so as to enable maximisation of capturing natural light.</p>	<p>Yes.</p>

## Camden Growth Centre Precincts Development Control Plan (Growth DCP) Assessment Table

Control	Assessment	Compliance?
<p>Outdoor clothes lines and drying areas are required for all dwellings and can be incorporated into communal areas for multi-dwelling development and residential flat building developments.</p> <p>Design and construction of dwellings is to make use of locally sourced materials where possible.</p> <p>Residential building design is to use, where possible, recycled and renewable materials.</p> <p>Roof and paving materials and colours are to minimise the retention of heat from the sun.</p> <p>The design of dwellings that are required to attenuate noise shall use, where possible, alternatives to air-conditioning, such as acoustic wall ventilators, ceiling fans, or bulkhead-mounted ducted fans to achieve appropriate ventilation.</p>	<p>Outdoor clothesline indicated on architectural plans located appropriately with regards to solar access.</p> <p>Noted.</p> <p>Noted.</p> <p>Roof to adopt lighter colour.</p> <p>The dwelling will attenuate noise where possible through separating communal areas from private living spaces.</p>	
<p><b>4.1.4</b> <b>Salinity, Sodidity and Aggressivity.</b></p> <p>All development must comply with the Salinity Management Plan developed at the subdivision phase or at Appendix B. The actions/works from the Salinity Management Plan must be certified upon completion of the development.</p> <p>Salinity shall be considered during the siting, design and construction of dwellings including: drainage, vegetation type and location, foundation selection and cut and fill activities, to ensure the protection of the dwelling from salinity damage and to minimise the impacts that the development may have on the salinity process</p>	<p>The development will comply with the requirements of the salinity management plan as adopted under parent subdivision DA.</p> <p>Salinity will be considered during the siting, design and construction the proposed dwelling via a recommended condition of consent.</p>	Yes.
<p><b>4.2.2</b> <b>Streetscape and Architectural Design.</b></p>		Yes.

CLPP01

Attachment 3



## Camden Growth Centre Precincts Development Control Plan (Growth DCP) Assessment Table

Control	Assessment	Compliance?
<p>The primary street facade of a dwelling should address the street and must incorporate at least two of the following design features:</p> <ul style="list-style-type: none"> <li>• entry feature or porch;</li> <li>• awnings or other features over windows;</li> <li>• balcony treatment to any first floor element;</li> <li>• recessing or projecting architectural elements;</li> <li>• open verandah;</li> <li>• bay windows or similar features; or</li> <li>• verandahs, pergolas or similar features above garage doors.</li> <li>• Corner lot development should emphasise the corner. The secondary street facade for a dwelling on a corner lot should address the street and must incorporate at least two of the above design features. Landscaping in the front setback on the main street frontage should also continue around into the secondary setback.</li> </ul> <p>Eaves are to provide sun shading and protect windows and doors and provide aesthetic interest.</p> <p>The pitch of hipped and gable roof forms on the main dwelling house should be between 22.5 degrees and 35 degrees.</p> <p>Front facades are to feature at least one habitable room with a window onto the street.</p> <p>Carports and garages are to be constructed of materials that complement the colour and finishes of the main dwelling.</p>	<p>Primary western elevation to adopt the following design features;</p> <ul style="list-style-type: none"> <li>• Entry feature/porch with gable roof over.</li> <li>• Windows.</li> <li>• Projecting architectural elements in the form of supporting posts.</li> </ul> <p>All eaves 0.45m as identified on sectional drawings.</p> <p>Hipped roof pitch of 22.5 degrees proposed.</p> <p>Front façade to feature two habitable rooms with windows facing the street.</p> <p>Proposed garage to be constructed in conjunction with the dwelling – proposed garage to complement colour and finish of main dwelling.</p>	
<p><b>4.2.3</b> <b>Front Setbacks.</b></p> <p>Dwellings are to be consistent with the front setback controls and principles in the relevant Tables 4-2 to 4-6, Figure 4-4: Minimum front setback distances and Figure 4-5.</p>	<p>The proposal has been assessed against tables 4-5 (lots &gt;15m in width).</p>	<p>Yes.</p>

Camden Growth Centre Precincts Development Control Plan (Growth DCP) Assessment Table

Control	Assessment	Compliance?
<p><b>4.2.4</b> <b>Side and Rear Setbacks.</b></p> <p>All development is to be consistent with the side and rear setback controls in the relevant Tables 4.2 to 4.6 and principles in Figure 4-7 Dwelling and open space siting principles for different lot orientations</p> <p>Pergolas, swimming pools and other landscape features/structures are permitted to encroach into the rear setback.</p> <p>For dwellings with a minimum 900mm side setback, projections permitted into side and rear setback areas include eaves (up to 450 millimetres wide), fascias, sun hoods, gutters, down pipes, flues, light fittings, electricity or gas meters, rainwater tanks and hot water units.</p>	<p>The proposal has been assessed against tables 4-5 (lots &gt;15m in width).</p> <p>No encroachment of said structures into the rear setback beyond the proposed building envelope.</p> <p>The proposal adopts side boundary setbacks greater than 0.9m.</p>	Yes.
<p><b>4.2.5</b> <b>Dwelling Height, Massing and Siting.</b></p> <p>All development is to comply with the maximum site coverage as indicated in the relevant Tables 4-2 to 4-6.</p> <p>Site coverage is the proportion of the lot covered by a dwelling house and all ancillary development (eg carport, garage, shed) but excluding unenclosed balconies, verandahs, porches, al fresco areas etc.</p> <p>The ground floor level shall be no more than 1m above finished ground level.</p>	<p>The proposal has been assessed against tables 4-5 (lots &gt;15m in width).</p> <p>Site coverage measured accordingly against tables 4-5 (lots &gt;15m in width).</p> <p>FFL = 20.260 – lowest associated point of NGL = 19.8 = 0.46m.</p>	Yes.
<p><b>4.2.6</b> <b>Landscaped Area.</b></p> <p>The minimum soft landscaped area within any residential lot is to comply with the controls and principles in the relevant Tables 4-2 to 4-6. Figure 4-10 illustrates areas of a lot that can contribute towards the provision of soft landscaped area and principal private open space.</p>	<p>The proposal has been assessed against tables 4-5 (lots &gt;15m in width).</p>	Yes.

## Camden Growth Centre Precincts Development Control Plan (Growth DCP) Assessment Table

Control	Assessment	Compliance?
<p>Plans submitted with the development application must indicate the extent of landscaped area and nominate the location of any trees to be retained or planted.</p> <p>Surface water drainage shall be provided as necessary to prevent the accumulation of water.</p> <p>Use of low flow watering devices is encouraged to avoid over watering. Low water demand drought resistant vegetation is to be used for the majority of landscaping, including native salt tolerant trees.</p>	<p>Noted.</p> <p>Stormwater Inlet Pit (SIP) located to rear east of lot. Condition recommended requiring drainage to SIP at rear.</p> <p>No concerns presented regarding the accumulation of surface water.</p>	
<p><b>4.2.7</b> <b>Private Open Space.</b></p> <p>Each dwelling is to be provided with an area of Principal Private Open Space (PPOS) consistent with the requirements of the relevant Tables 4-2 to 4-6.</p> <p>The location of PPOS is to be determined having regard to dwelling design, allotment orientation, adjoining dwellings, landscape features, topography.</p> <p>The PPOS is required to be conveniently accessible from the main living area of a dwelling or alfresco room and have a maximum gradient of 1:10. Where part or all of the PPOS is permitted as a semi-private patio, balcony or rooftop area, it must be directly accessible from a living area.</p>	<p>The proposal has been assessed against tables 4-5 (lots &gt;15m in width).</p> <p>PPOS contained and achievable to rear east of lot. PPOS located appropriately.</p> <p>PPOS conveniently accessible from family room and alfresco. PPOS at grade &lt;1:10.</p>	Yes.
<p><b>4.2.8</b> <b>Garages, Storage, Site Access and Parking.</b></p> <p>3 bedroom or more dwellings will provide at least 2 car spaces.</p> <p>At least one car parking space must be located behind the building façade line where the car parking space is accessed from the street on the front property boundary.</p>	<p>Two car parking spaces provided.</p> <p>Two car parking spaces are provided behind the building line via double garage.</p>	Yes.

Camden Growth Centre Precincts Development Control Plan (Growth DCP) Assessment Table

CLPP01

Attachment 3

Control	Assessment	Compliance?
<p>Driveways are to have the smallest configuration possible (particularly within the road verge) to serve the required parking facilities and vehicle turning movements and shall comply with AS2890.</p> <p>The location of driveways is to be determined with regard to dwelling design and orientation, street gully pits and trees and is to maximise the availability of on-street parking</p> <p>Single garage doors should be a maximum of 3m wide and double garage doors should be a maximum of 6m wide.</p> <p>Minimum internal dimensions for a single garage are 3m wide by 5.5m deep and for a double garage 5.6m wide by 5.5m deep.</p> <p>Garage doors are to be visually recessive through use of materials, colours, and overhangs such as second storey balconies.</p>	<p>Compliant and further considered against Camden Councils Standard Residential Driveway Design Guidelines.</p> <p>Driveway located appropriately and will not conflict with said structures.</p> <p>Double garage door width = 4.94m.</p> <p>Double garage internal dimensions = 5.5 deep x 5.6m wide.</p> <p>Provided colour and material schedule demonstrates the garage doors will be visually recessive and respective to the proposed main dwelling.</p>	
<p><b>4.2.9</b> <b>Visual and Acoustic Privacy.</b></p> <p>Direct overlooking of main habitable areas and the private open spaces of adjoining dwellings should be minimised through building layout, window and balcony location and design, and the use of screening, including landscaping</p> <p>The design of dwellings must minimize the opportunity for sound transmission through the building structure, with particular attention given to protecting bedrooms and living areas.</p> <p>No electrical, mechanical or hydraulic equipment or plant shall generate a noise level greater than 5dBA above background noise level measured at the property boundary during the hours 7.00am to 10.00pm and noise is not to exceed background levels during the hours 10.00pm to 7.00am.</p>	<p>Proposed development is single storey only. Proposed dwelling has an FFL &lt;1.0m and therefore, presents no concerns relating to overlooking.</p> <p>The dwelling will attenuate noise where possible through separating communal areas from private living spaces.</p> <p>Noted.</p>	<p>Yes.</p>

Camden Growth Centre Precincts Development Control Plan (Growth DCP) Assessment Table

Control	Assessment	Compliance?
<p>Dwellings along sub-arterial or arterial roads, or transit boulevards, or any other noise source, should be designed to minimize the impact of traffic noise, and where possible comply with the criteria in Table 4-7. Note: Figure 4-11 provides guidance on measures to mitigate noise in residential buildings. Page 100 Camden Growth Centre Precincts Development Control Plan</p> <p>The internal layout of residential buildings, window openings, the location of outdoor living areas (i.e. courtyards and balconies), and building plant should be designed to minimise noise impact and transmission.</p> <p>Noise walls are not permitted.</p> <p>Development affected by rail or traffic noise is to comply with Development Near Rail Corridors and Busy Roads – Interim Guideline (Department of Planning 2008). The design of development is also to consider ways to mitigate noise in Principal Private Open Space areas with reference to Council’s Environmental Noise Policy.</p> <p>Architectural treatments are to be designed in accordance with AS3671 - Traffic Noise Intrusion Building Siting and Construction, the indoor sound criteria of AS2107 - Recommended Design Sound Levels and Reverberation Times for Building Interiors.</p>	<p>Dwelling not impacted by road types.</p> <p>The dwelling will attenuate noise where possible through separating communal areas from private living spaces.</p> <p>No noise wall proposed.</p> <p>Development not impacted by rail or traffic noise.</p> <p>Development does not require architectural treatments regarding acoustic impacts.</p>	
<p><b>4.2.10 Fencing.</b></p> <p>Front fencing shall be a maximum of 1.2m high above ground level (existing) and shall be an open style incorporating pickets, slats, palings or the like or lattice style panels with a minimum aperture of 25mm.</p> <p>Side and rear fences are to be a maximum of 1.8m high commencing 2m behind the building line (refer to Figure 4-12).</p>	<p>No front fencing proposed.</p> <p>Side boundary return fences indicated at 2.0m behind the building line.</p>	Yes.

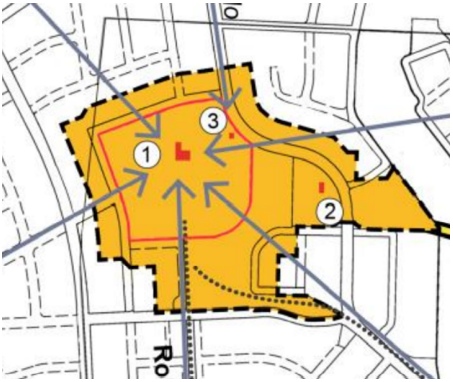
## Camden Growth Centre Precincts Development Control Plan (Growth DCP) Assessment Table

Control	Assessment	Compliance?
<b>Table 4-5 – Front setback.</b> 4.5m to building façade.	Primary western boundary setback = 4.5m.	Yes.
<b>Table 4-5 – Articulation zone.</b> 3.0m if not fronting open space.	Porch (articulation feature) setback 3.4m from primary western boundary line.	Yes.
<b>Table 4-5 – Garage setback.</b> 5.5m to garage line and 1m behind the building line.	Garage setback 5.86m from primary western boundary line.	Yes.
<b>Table 4-5 – Side setbacks.</b> Ground floor (Side A) = 0.9m Ground floor (Side B) = 0.9m.  Upper floor (Side A) = 1.5m. Upper floor (Side B) = 0.9m.	Northern side boundary setback: Side (A) ground = 2.628m.  Southern side boundary setback: Side (B) ground = 1.35m.  The proposed development is single storey only	Yes.
<b>Table 4-5 – Rear setback.</b> Ground = 4.0.  Upper floor = 6.0m.	Rear eastern boundary setback at ground = 4.002m.  NA – single storey only.	Yes.
<b>Table 4-5 – Site coverage.</b> Maximum 50% at ground floor. Maximum 30% at upper floor.	Site coverage = $246.504/548.7 = 44.92\%$ .	Yes.
<b>Table 4-5 – Soft landscaped area.</b> Minimum 30% of the allotment area.	$229.029/547.7 * 100 = 41.81\%$ .	Yes.
<b>Table 4-5 – Principal Private Open Space (PPOS).</b> Minimum 24sqm with minimum dimensions of 4m.	PPOS = 151.267sqm at dimensions >4.0m.	Yes.
<b>Table 4-5 – Solar Access.</b> 50% of the area required for PPOS (of both proposed development and adjoining properties) should receive at least 3 hours of sunlight between 9am and 3pm on June 21.	No overshadowing of PPOS. Proposed dwelling will not overshadow adjoining PPOS as it is single storey development only.	Yes.
<b>Table 4-5 – Garages and carparking.</b> Maximum double car garage door width 6m. 3 bedrooms or more to provide at least 2 car spaces.	Double garage proposed. Garage door width = 4.9m.  Two spaces provided.	Yes.
Control	Assessment	Compliance?
<b>4.1 Development Surrounding Oran Park House.</b>  Proposals for subdivision and development that are seeking exemption from Integrated Development referrals to Heritage NSW and exemption from Section 60 approval under the Heritage Act 1977 must comply with the guidelines contained in the Oran Park State Heritage	A small section of the subject lot is located within the heritage curtilage. The application does not meet the guidelines for exemptions in that the design of dwellings for the street block/elevation are not being delivered	Yes.

## Camden Growth Centre Precincts Development Control Plan (Growth DCP) Assessment Table


CLPP01

Attachment 3

Control	Assessment	Compliance?
<p>Register listing and with the requirements contained in the NSW Heritage Act 1977.</p> <p>Approval under the NSW Heritage Act 1977 is required for development which does not meet the guidelines of the Oran Park Heritage Exemptions.</p> <p>Development must be designed to maintain significant view lines illustrated in Figure 4-1.</p>  <p>Development in these areas must be sympathetically designed to complement the topography of the site, the setting of Oran Park House and associated outbuildings and the historical rural character without replicating architectural details.</p>	<p>simultaneously with the DA. The application was referred to Heritage NSW who have issued General Terms of Approval for the proposal.</p> <p>Development is located outside of area identified in figure 4-1. Development is for a single storey dwelling and will not result in significant view lines illustrated in figure 4-1 being compromised.</p> <p>The design of the single storey dwelling with pitched roof and articulated facades will be complementary the topography and setting of Oran Park House</p>	
<p><b>4.1.2</b> <b>Oran Park House and Outer Heritage Curtilage Principals.</b></p> <p>All development within the Oran Park heritage curtilage is to be designed in accordance with Figure 4-2</p>	<p>The development of the land for a single dwelling house is consistent with the Oran Park heritage curtilage principals. A small section of the subject lot is located within the heritage curtilage. The application was referred to Heritage NSW who have issued General Terms of Approval for the proposal.</p>	Yes.
<p><b>4.1.3</b> <b>Landscape Elements – Views and Vistas.</b></p> <p>Development must be designed to ensure that the significant vistas shown in Figure 4-3 are retained.</p>	<p>Development is located outside of significant vista line as identified within figure 4.3.</p>	Yes.

Camden Growth Centre Precincts Development Control Plan (Growth DCP) Assessment Table

Attachment 3 CLPP01

Control	Assessment	Compliance?
<p>New plantings must be planted with consideration to the vistas identified in Figure 4-3 and must not obscure the cultural, historical or aesthetic significance of the place in any physical or visual way.</p>  <p>Figure 4-3 – Significant Vistas within the Oran Park House curtilage to be preserved</p>	<p>As above.</p>	
<p><b>4.1.11 Residential Built Form.</b></p> <p>The design of dwellings for each street elevation and street block is to be undertaken simultaneously and delivered as a complete package. The block design must be submitted and approved with the first development application for the construction of a dwelling within the street block.</p>	<p>This DA does not strictly provide for simultaneous design and delivery of development for this street elevation/street block. However, the dwelling is assessed as being suitable for the site and Heritage NSW have issued GTAs.</p>	<p>Yes.</p>
<p><b>4.1.12 Street Facades and Visible Elevations.</b></p> <p>Residential developments are to have contemporary designs (i.e. architecture being produced now) and respect the heritage significance of Oran Park House but must not replicate historic styles.</p> <p>All dwellings in the heritage curtilage area are to have architectural merit (i.e. architecture that is enduring and respects the heritage significance of Oran Park House).</p> <p>Building facades are to be visually interesting and articulated suitably to break up the building mass. At least three of the following design features are to be incorporated into the front facade:</p>	<p>The proposed development was referred to Heritage NSW who raised no objection to the proposed development. The proposed development has a contemporary design that respects Oran Park House.</p> <p>Proposed development is located outside of the curtilage area.</p> <p>The proposal will adopt the following design features:</p> <ul style="list-style-type: none"> <li>• Entry porch.</li> </ul>	<p>Yes.</p>



## Camden Growth Centre Precincts Development Control Plan (Growth DCP) Assessment Table

Control	Assessment	Compliance?
<ul style="list-style-type: none"> <li>• front doors with side lights;</li> <li>• contemporary window treatments including aluminium or timber frames in neutral colours;</li> <li>• bay Windows (rectangular only);</li> <li>• entry portico; and</li> <li>• recessed garage doors setback behind the primary facade.</li> </ul> <p>Colonial style window treatments are not appropriate where visible from the public domain.</p> <p>Window design to the front facade, or where visible from the public domain, is to have a dominant vertical proportion.</p> <p>Picture windows or fully glazed walls are permitted to the street facade.</p> <p>An entry portico is to be of contemporary design and appearance. Access to the entry portico may be from either the driveway or a separate path.</p> <p>Shadow lines are an appropriate element to complement the overall facade appearance.</p> <p>The design of dwellings shall include an articulated front elevation in the direction of the Primary Street.</p>	<ul style="list-style-type: none"> <li>• Recessed garage doors setback behind the primary facade.</li> <li>• Rectangular windows.</li> </ul> <p>Noted – no colonial style window treatments proposed.</p> <p>All windows to the front facade feature a dominate vertical proportion.</p> <p>No picture windows or fully glazed walls are proposed to the street facade.</p> <p>Noted.</p> <p>Noted.</p> <p>Front elevation articulated in the form of a stepped building line adopting articulation feature in the form of a porch.</p>	
<p><b>4.1.14</b> <b>Setbacks for Very Low Density Area Surrounding Oran Park House.</b></p> <p>Residential development must comply with the controls in Figure 4-8.</p>	<p>The subject lot is not identified as being within the area identified as being intended for 'very low density area'.</p> <p>The setback controls as per section 4.1.14 and figure 4.8 do not apply.</p>	Yes.
<p><b>4.1.15</b> <b>Building Height.</b></p> <p>Residential development in the Oran Park House heritage curtilage must comply with the Height of Buildings maps in State Environmental Planning Policy (Sydney Region Growth Centres) 2006.</p>	<p>The height will exceed the 5m control and is subject to a request to contravene the standard under clause 4.6, Appendix 9 of the SEPP.</p>	No. Variation supported.
<p><b>4.1.16</b> <b>Roofs.</b></p>		Yes.

CLPP01

Attachment 3

Camden Growth Centre Precincts Development Control Plan (Growth DCP) Assessment Table

Control	Assessment	Compliance?
<p>Roof pitches are to be between 22.5 degrees and up to 35 degrees.</p> <p>Roofs are to be of simple design and form with either simple hips or gables. Federation detailing, symbolism and Victorian inspired gables are not permitted.</p> <p>The minimum eave overhang is 450mm.</p> <p>Roofs must use neutral colour tones such as greys, greens or browns.</p>	<p>Proposed roof pitch is a maximum of 22.5 degrees.</p> <p>Roof adopts hipped formation.</p> <p>Eaves 0.450m in overhang as identified on plans.</p> <p>Colour schedule provided and deemed compliant.</p>	
<p><b>4.1.17</b> <b>Lofts, Attics and Dormer Windows.</b></p> <p>Variations to the building height on corner lots may be appropriate when attic rooms with dormer windows are proposed, and where there will be no impact on the views and vistas to and from Oran Park House and grounds.</p> <p>Occasional lofts can go over roof pitch as long as design proportions are in harmony with the overall skyline of development.</p>	<p>Lot is not a corner lot.</p> <p>Proposed development does not adopt loft, attic or dormer window.</p>	Yes.
<p><b>4.1.18</b> <b>Garages.</b></p> <p>Garages are required to be setback a minimum of 6m from the front boundary.</p> <p>The width of garages must not exceed 50% of the dwelling and be setback a minimum 1m behind the main part of the dwelling.</p> <p>Garages are required to be integrated into the building design and be consistent in respect of materials, colours and roof pitch.</p> <p>Garages are to accommodate two cars, with allowance for a further two cars to be parked on the residential lot in front of the garage.</p>	<p>The objectives of section 4.1.18 discuss protection of amenity and the creation of attractive streetscapes within the Oran Park Heritage Curtilage.</p> <p>The width of the garage being 4.9/13.29 = 36.86%.</p> <p>The garage has been considered within the overall building design and is consistent with regards to the main dwellings materials, colours and proposed roof pitch.</p> <p>The garage can accommodate two cars with the ability for an additional two cars to be parked on the residential lot in front of the garage.</p>	Yes.
<b>4.1.19</b>		Yes.

Camden Growth Centre Precincts Development Control Plan (Growth DCP) Assessment Table

Control	Assessment	Compliance?
<p><b>Building Materials.</b></p> <p>Building materials and finishes are to be non-reflective.</p> <p>Neutral colour palette such as mid-range greys, olives and browns are recommended.</p> <p>Roofs may be constructed from either tiles or corrugated roofing material. When corrugated material is used, it is preferable if it is of a traditional profile and not angular or seamed.</p> <p>Clear/tinted/coloured acrylic roof material and other roof tones or colours (including black and green) are not permitted.</p> <p>Front walls may be rendered and have contrasting features to the House.</p> <p>The following wall materials are appropriate:</p> <ul style="list-style-type: none"> <li>• Face brickwork with struck or tooled joints;</li> <li>• Light coloured mortar joints; and</li> <li>• Any rendered surfaces painted in neutral colours.</li> </ul>	<p>Colour and material schedule provided. Colours and materials provided are considered non-reflective.</p> <p>Colours and materials considered to align with recommended palette.</p> <p>Concrete roof tiles proposed.</p> <p>Noted.</p> <p>Noted, front façade will adopt variation between rendering and cladding.</p>	
<p><b>4.1.20</b> <b>Landscaping.</b></p> <p>All parts of the residential allotment in front of the building and facing the street that are not built on or paved are to be landscaped, with materials such as turf, groundcover, garden beds, shrubs and trees.</p> <p>Front gardens are to be landscaped with a good balance of turf, garden beds, paving, shrubs and trees.</p>	<p>Compliant.</p>	<p>Yes.</p>
<p><b>4.1.21</b> <b>Driveways.</b></p> <p>Driveways are to:</p> <ul style="list-style-type: none"> <li>• Have a maximum width of 6m.</li> <li>• Be designed with high quality stone pavers, large tiles, selected permeable paving or exposed aggregate. The colour and finish of stone pavers and tiles is to be</li> </ul>	<p>The driveway will;</p> <ul style="list-style-type: none"> <li>• The driveway has a maximum width of 5.5m.</li> </ul>	<p>Yes.</p>

Camden Growth Centre Precincts Development Control Plan (Growth DCP) Assessment Table

Control	Assessment	Compliance?
<p>subdued with a natural unpolished finish.</p> <p>When concrete driveways are proposed, the design is to break up its mass through the inclusion of bands of coloured concrete. Stencilled concrete finishes on driveways are not appropriate.</p>	Noted.	
<p><b>4.1.21</b> <b>Rooftop Fixtures, Air Conditioners, TV Antennas and Satellite Dishes.</b></p> <p>Rooftop fixtures, air conditioners, tv antennas, solar panels and satellite dishes shall be located so they are screened/minimised from public view.</p>	None of the said structures are located from view of the public.	Yes.
<p><b>4.1.25.</b> <b>Letterboxes</b></p> <p>Letterboxes must not be a visually prominent element on the streetscape.</p> <p>Letterboxes must be designed as an integrated feature of the fence</p>	<p>Letterbox located so as to be a visually prominent element from view of the streetscape.</p> <p>There is no front fence proposed or required</p>	Yes.

CLPP01

Attachment 3



**CLAUSE 4.6 VARIATION REQUEST**  
**Environmental Planning & Assessment Act 1979**

**New Single Storey Residential Dwelling**  
**Stage 6 | Catherine Park**

---

**Address:** 79 Banfield Drive, Oran Park 2570

---

**Lot:** 2025 **DP1235007**

---

**Date:** 2 February 2022

---

**urbanco**

Suite 3.03 55 Miller Street PYRMONT NSW 2009  
PO Box 546 PYRMONT NSW 2009  
02 9051 9333 | [urbanco.com.au](http://urbanco.com.au)

# CONTENTS

- 1 Introduction..... 1
- 2 Statutory Planning Framework.....2
  - 2.1 Clause 4.6 - Exceptions to development standards.....2
  - 2.2 Development Standards.....2
- 3 Proposed Variation to Development Standard..... 4
  - 3.1 Development Standard Subject to Variation ..... 4
  - 3.2 Subject Site ..... 5
  - 3.3 Proposal ..... 6
  - 3.4 Planning Context ..... 6
  - 3.5 Extent of Variation to Development Standard..... 6
- 4 Explanation for Exception to Development Standard ..... 7
  - 4.1 Clause 4.6(a) that compliance with the development standard is unreasonable or unnecessary in the circumstances of the case ..... 7
  - 4.2 Clause 4.6(b) There are sufficient environmental planning grounds to justify contravening the development standard ..... 11
  - 4.3 Clause 4.6(4)(a)(ii): In the public interest because it is consistent with the objectives of the zone and development standard ..... 14
  - 4.4 Considerations for the Planning Secretary ..... 14
- 5 Conclusion..... 16



## Appendices

Appendix 1 – View Analysis

### Figures

Figure 1	Maximum Building Height Map
Figure 2	Lots in DP1235007 Subject to Clause 4.6 Variation
Figure 3	Catherine Park House (aka Oran Park House)
Figure 4	Building Height & Roof Pitch
Figure 5	Dwelling Roof Forms
Figure 6	Extract from View 4 in Views Analysis

### Tables

Table 1	Lots in DP1235007 Subject to Clause 4.6 Variation
Table 2	Specific Land Details
Table 3	Extent of Variation to Development Standard

## 1 INTRODUCTION

We submit a Clause 4.6 variation request to support a Development Application (DA) seeking approval to erect a detached dwelling on land described in Table 2 of this report.

The variation request relates to a building height standard under Appendix 9 Camden Growth Centres Precinct Plan in *State Environmental Planning Policy (Sydney Region Growth Centres) 2006*.

Catherine Park contains a State listed heritage item, an early European settlement homestead, named Catherine Park House (aka Oran Park House). The Precinct Planning for the Catherine Fields Part Precinct implemented special development standards around Catherine Park House to deliver a transition in development between the heritage item and surrounding urban development.

The site specific 5 metre maximum building height development standard imposed on land surrounding the heritage item adopted in *State Environmental Planning Policy (Sydney Region Growth Centres) 2006* (Growth Centres SEPP) does not enable all options for excellence in design of residential dwellings as was intended. A maximum building height over 5 metres will enable more and better dwelling designs with higher roof forms that will more effectively meet the design outcomes intended in the site-specific development controls in Schedule 4 of the Camden Growth Centre Precincts Development Control Plan (DCP), such as roof pitch.

The DA seeks approval for a detached dwelling with a roof form that exceeds the 5 metre height limit. This Clause 4.6 variation request seeks to vary the 5 metre maximum building height development standard to the extent described in Table 3 of this report.

This request has been prepared in accordance with the Department of Planning & Environment (DPIE) Guideline, Varying Development Standards: A Guide, August 2011, and relevant matters set out in the 'five-part test' established by determinations in the NSW Land and Environment Court.

This request should be read in conjunction with the Statement of Environmental Effects for the DA and supporting documentation and plans lodged with the proposal.

This report demonstrates that support for proposed building height provides better building design, enables compliance with DCP controls and achieves the intended outcomes for residential development surrounding Catherine Park House without any significant impacts.



## 2 STATUTORY PLANNING FRAMEWORK

### 2.1 Clause 4.6 - Exceptions to development standards

Clause 4.6 - Exceptions to development standards in 'Appendix 9 Camden Growth Centres Precinct Plan' of the *State Environmental Planning Policy (Sydney Region Growth Centres) 2006* (Growth Centres SEPP) allows the relevant authority to grant consent to development that varies from a development standard imposed by the Environmental Planning Instrument. The objectives of the clause include:

- (a) *to provide an appropriate degree of flexibility in applying certain development standards to particular development,*
- (b) *to achieve better outcomes for and from development by allowing flexibility in particular circumstances.*

A written request to vary a development standard is required in accordance with subclause (3), which reads:

- (3) *Consent must not be granted for development that contravenes a development standard unless the consent authority has considered a written request from the applicant that seeks to justify the contravention of the development standard by demonstrating—*
  - (a) *that compliance with the development standard is unreasonable or unnecessary in the circumstances of the case, and*
  - (b) *that there are sufficient environmental planning grounds to justify contravening the development standard.*

This document forms the written request required under Clause 4.6.

Subclauses 4 and 5 provide the considerations for approving a variation under Clause 4.6 including satisfying the requirements under subclause 3 and whether there is a public benefit of maintaining the development standard.

- (4) *Development consent must not be granted for development that contravenes a development standard unless—*
  - (a) *the consent authority is satisfied that—*
    - (i) *the applicant's written request has adequately addressed the matters required to be demonstrated by subclause (3), and*
    - (ii) *the proposed development will be in the public interest because it is consistent with the objectives of the particular standard and the objectives for development within the zone in which the development is proposed to be carried out, and*
  - (b) *the concurrence of the Director-General has been obtained.*
- (5) *In deciding whether to grant concurrence, the Director-General must consider—*
  - (a) *whether contravention of the development standard raises any matter of significance for State environmental planning, and*
  - (b) *the public benefit of maintaining the development standard, and*
  - (c) *any other matters required to be taken into consideration by the Director-General before granting concurrence.*

### 2.2 Development Standards

A variation sought under Clause 4.6 needs to be a 'development standard'. A development standard is defined in the Environmental Planning & Assessment Act in Clause 1.4 as:

**development standards** means provisions of an environmental planning instrument or the regulations in relation to the carrying out of development, being provisions by or under which requirements are specified or standards are fixed in respect of any aspect of that development, including, but without limiting the generality of the foregoing, requirements or standards in respect of—

Clause 4.6 Variation to Building Height  
Stage 6 | Catherine Park

---

CLPP01

Attachment 4

- (a) *the area, shape or frontage of any land, the dimensions of any land, buildings or works, or the distance of any land, building or work from any specified point,*
- (b) *the proportion or percentage of the area of a site which a building or work may occupy,*
- (c) *the character, location, siting, bulk, scale, shape, size, height, density, design or external appearance of a building or work,*
- (d) *the cubic content or floor space of a building,*
- (e) *the intensity or density of the use of any land, building or work,*
- (f) *the provision of public access, open space, landscaped space, tree planting or other treatment for the conservation, protection or enhancement of the environment,*
- (g) *the provision of facilities for the standing, movement, parking, servicing, manoeuvring, loading or unloading of vehicles,*
- (h) *the volume, nature and type of traffic generated by the development,*
- (i) *road patterns,*
- (j) *drainage,*
- (k) *the carrying out of earthworks,*
- (l) *the effects of development on patterns of wind, sunlight, daylight or shadows,*
- (m) *the provision of services, facilities and amenities demanded by development,*
- (n) *the emission of pollution and means for its prevention or control or mitigation, and*
- (o) *such other matters as may be prescribed.*

With reference to part (c) it is definitive the maximum building height standard is a development standard.

### 3 PROPOSED VARIATION TO DEVELOPMENT STANDARD

#### 3.1 Development Standard Subject to Variation

The proposed variation is subject to the maximum building height development standard in Appendix 9 Camden Growth Centres Precinct Plan under *State Environmental Planning Policy (Sydney Region Growth Centres) 2006* (Growth Centres SEPP).

Clause 4.3 - Height of buildings in Appendix 9 of Growth Centres SEPP prescribes maximum building height for certain land in the Camden LGA portion of the South West Growth Area.

The Objectives of Clause 4.3 - Height of buildings are as follows:

- (a) to establish the maximum height of buildings,
- (b) to minimise visual impact and protect the amenity of adjoining development and land in terms of solar access to buildings and open space,
- (c) to facilitate higher density development in and around commercial centres and major transport routes.

Clause 4.1(2) requires that the height of a building on any land is not to exceed the maximum height shown for the land on the Height of Buildings Map.

Maximum building height is shown on South West Growth Centre Height of Buildings Map Sheets HOB\_004 and HOB\_009. This map shows maximum building height of 5 metres for the residential allotments surrounding Catherine Park House. This variation applies to 66 residential allotments that are subject to the 5 metre building height limit (see Section 3.2) and specific lot details are included in Table 2.



Figure 1 – Maximum Building Height Map (Source: NSW Planning Portal)

Clause 4.6 Variation to Building Height  
Stage 6 | Catherine Park

3.2 Subject Site

The site is located within Stage 6 in Catherine Park Estate. The land subject to a Clause 4.6 Variation comprises 66 residential allotments on the Deposited Plan No. DP1235007 that are subject to a 5 metre building height limit. The 66 residential allotments are shown in Figure 2 and are listed in Table 1. The details of the specific lot subject to this variation request are listed in Table 2.



Figure 2 – Lots in DP1235007 Subject to a Clause 4.6 Variation

Clause 4.6 Variation to Building Height  
Stage 6 | Catherine Park

**Table 1: Lots in DP1235007 Subject to Clause 4.6 Variation**

Lot No.	Lot No.	Lot No.	Lot No.	Lot No.	Lot No.	Lot No.	Lot No.	Lot No.	Lot No.
6001	6008	6015	6022	6029	6036	6043	6050	6059	6068
6002	6009	6016	6023	6030	6037	6044	6051	6060	6069
6003	6010	6017	6024	6031	6038	6045	6052	6061	6070
6004	6011	6018	6025	6032	6039	6046	6055	6064	
6005	6012	6019	6026	6033	6040	6047	6056	6065	
6006	6013	6020	6027	6034	6041	6048	6057	6066	
6007	6014	6021	6028	6035	6042	6049	6058	6067	

The land details specific to this Clause 4.6 Variation are detailed in Table 2.

**Table 2: Land Details Subject to Clause 4.6 Variation Request**

Address:	79 Banfield Drive, Oran Park 2570	
Lot:	6025	DP1235007

### 3.3 Proposal

The DA seeks to erect a single storey detached dwelling on the site described in Table 2. The proposed building height of the dwelling exceeds the 5 metre maximum building height limit imposed under the Growth Centres SEPP.

### 3.4 Planning Context

The land is zoned R2 Low Density Residential in the Growth Centres SEPP.

The land subject to the variation is within the R2 Zone, which has the following objectives:

- To provide for the housing needs of the community within a low density residential environment.
- To enable other land uses that provide facilities or services to meet the day to day needs of residents.
- To allow people to carry out a reasonable range of activities from their homes where such activities are not likely to adversely affect the living environment of neighbours.
- To support the well-being of the community by enabling educational, recreational, community, religious and other activities where compatible with the amenity of a low density residential environment.
- To provide a diverse range of housing types to meet community housing needs within a low density residential environment.

Residential development for detached dwellings is permissible with development consent in the R2 Zone.

### 3.5 Extent of Variation to Development Standard

The proposed building height and extent of variation to the 5 metre maximum building height limit imposed under the Growth Centres SEPP is included in Table 3.

**Table 3: Extent of Variation to Development Standard**

Proposed Building Height:	5.574 metres	[Dwg Ref: Elevations Sheet 03.01 Rev 6 dated 26.10.2021]
Extent of Proposed Variation*:	11.48 %	

\* Note: Extent of Proposed Variation =  $((BH / 5) \times 100) - 100$

## 4 EXPLANATION FOR EXCEPTION TO DEVELOPMENT STANDARD

### 4.1 Clause 4.6(a) that compliance with the development standard is unreasonable or unnecessary in the circumstances of the case

The Department of Planning Industry & Environment published a guideline titled 'Varying development standards: A Guide' (August 2011), which is available on their website at: [www.planning.nsw.gov.au/-/media/Files/DPE/Guidelines/varying-development-standards-a-guide-2011-08.pdf](http://www.planning.nsw.gov.au/-/media/Files/DPE/Guidelines/varying-development-standards-a-guide-2011-08.pdf)

The guideline suggests that written applications to vary a development standard could address matter outlined in the 'five part test', which is formed on determinations in the NSW Land and Environment Court. The NSW Land and Environment Court established the principle of a five-part test in determining whether compliance with a development standard is unnecessary (Refer *Four2Five Pty Ltd v Ashfield Council [2015] NSWLEC 90* & *Wehbe v Pittwater Council [2007] NSW LEC 827*).

The five part test includes five assessment criteria where one or more of the tests are to be used to demonstrate that compliance with the development standard is unreasonable or unnecessary. The five tests are as follows:

1. *the objectives of the standard are achieved notwithstanding noncompliance with the standard;*
2. *the underlying objective or purpose of the standard is not relevant to the development and therefore compliance is unnecessary;*
3. *the underlying object of purpose would be defeated or thwarted if compliance was required and therefore compliance is unreasonable;*
4. *the development standard has been virtually abandoned or destroyed by the council's own actions in granting consents departing from the standard and hence compliance with the standard is unnecessary and unreasonable;*
5. *the compliance with development standard is unreasonable or inappropriate due to existing use of land and current environmental character of the particular parcel of land. That is, the particular parcel of land should not have been included in the zone.*

An additional test is also included (Test 1(a)) which addresses the objectives of the land use zone, consistent with recent decisions of the NSW Land & Environment Court, including Preston CJ in *Initial Action Pty Ltd v Woollahra Municipal Council [2018] NSWLEC 118*.

#### ***Test 1: the objectives of the standard are achieved notwithstanding noncompliance with the standard***

The objectives of the height of buildings development standard in Clause 4.3 of the Growth Centres SEPP are outlined below with a respective response.

#### ***Objective (a) to establish the maximum height of buildings,***

The Environmental Planning Instrument imposes a maximum building height, and a variation of the building height is submitted in accordance with the allowances under Clause 4.6. The objective is upheld and proposal does remove a building height standard for the site. Therefore, the proposal is not inconsistent with Objective (a).

#### ***Objective (b) to minimise visual impact and protect the amenity of adjoining development and land in terms of solar access to buildings and open space,***

The 66 residential allotments have a land area of 500m<sup>2</sup> or greater and all residential allotments will contain a single storey detached dwelling with a combined average side setback of 4 metres and a maximum floor space ratio of 0.4:1. Single storey dwellings with hipped and/or gabled roofs are required on all allotments. The combined design requirements of setbacks, floor space ration and hipped and/or gabled roofs ensures there will be no significant overshadowing on adjoining properties. Single storey dwellings on large lots also ensures visual privacy of large areas of private open space will be preserved and visual impact is negligible. The proposed variation therefore meets Objective (b).

#### ***Objective (c) to facilitate higher density development in and around commercial centres and major transport routes.***

The site is identified for lower densities of residential development. Accordingly, Objective (c) is not relevant to the site and the proposed variation does not affect noncompliance to enable higher density development around centres. Further, the Concept Proposal is not inconsistent with the objective.

### ***Test 1(a): the objectives of the zone***

The objectives of the R2 Low Density Residential Zone are as follows:

- ***To provide for the housing needs of the community within a low density residential environment.***

The 66 residential allotments are within a planned low density area to provide a transition of development between Catherine Park House and surrounding residential development.

The proposed building height will does not intensify the density of development and will maintain single story detached dwellings on large residential allotments within he R2 Low Density Residential Zone. The Concept Proposal is consistent with the objective.

- ***To enable other land uses that provide facilities or services to meet the day to day needs of residents.***

A detached dwellings is proposed on the site and there is no land within the site that has been identified or would be suitable for other land uses that provide facilities or services to meet the day to day needs of residents. The proposal is not inconsistent with the objective.

- ***To allow people to carry out a reasonable range of activities from their homes where such activities are not likely to adversely affect the living environment of neighbours.***

The 66 residential allotments are large lots to contain single storey detached dwellings. Each residential allotment will have generous indoor and private outdoor spaces that will ensure a typical low density living environment incorporating privacy and amenity is maintained. Additionally, the requirements for single storey dwelling construction with a simple hipped and/or gabled roof forms ensures negligible overshadowing impacts. The proposal is consistent with the objective.

- ***To support the well-being of the community by enabling educational, recreational, community, religious and other activities where compatible with the amenity of a low density residential environment.***

A detached dwellings is proposed on the site and there is no land within the site that has been identified or would be suitable for other land uses that provide facilities or services to meet the day to day needs of residents. The proposal is not inconsistent with the objective.

- ***To provide a diverse range of housing types to meet community housing needs within a low density residential environment.***

The broader Stage 6 in Catherine Park includes a diverse range of residential lots sizes and types of residential dwellings, which range from large residential allotments to small lot housing. The 66 residential allotments under this Clause 4.6 are within a planned low density area to provide a transition of development between Catherine Park House and standard low density development. These lots make an important contribution to housing diversity within the locality.

The proposed building height does not intensify the density of development and will maintain single story detached dwellings on large residential allotments within he R2 Low Density Residential Zone. The proposal is consistent with the objective.

### ***Test 2: the underlying objective or purpose of the standard is not relevant to the development and therefore compliance is unnecessary***

The proposed variation does not rely on this test.

### ***Test 3: The underlying object or purpose would be defeated or thwarted if compliance was required and therefore compliance is unreasonable***

The underlying objective of the built form within the transition area between Catherine Park House and the broader urban development is to provide single storey homes on large allotments with greater separation between dwellings and simple hipped and/or gabled roofs with a pitch over 22.5<sup>0</sup> (refer to Test 5). The design intention for these homes is to have 'stately' houses that respect the heritage values of Catherine Park House.

Clause 4.6 Variation to Building Height  
Stage 6 | Catherine Park

CLPP01

If compliance was required, it will not enable the underlying objective will be thwarted as the 5 metre building height limit does not allow the range of dwelling designs as was intended in the DCP and Heritage Exemption Guidelines. Accordingly, compliance with the 5 metre maximum building height standard is considered unreasonable.

***Test 4: The development standard has been virtually abandoned or destroyed by the council's own actions in granting consents departing from the standard and hence compliance with the standard is unnecessary and unreasonable***

The proposed variation does not rely on this test.

***Test 5: The compliance with development standard is unreasonable or inappropriate due to existing use of land and current environmental character of the particular parcel of land. That is, the particular parcel of land should not have been included in the zone***

Compliance with the 5 metre maximum building height development standard development is unreasonable and detrimental to the current environmental character of the site and surrounds.

During the Precinct Planning for the Catherine Field Part Precinct prior to the zoning and development standards being adopted for the site, the intended outcome for the residential land surrounding Catherine Park House was to have single storey dwellings with simple hipped roof forms on large residential allotments. Hence minimum lot sizes of 500m<sup>2</sup> and 700m<sup>2</sup> were imposed and specific development controls were included in the Camden Growth Centre Precincts DCP to ensure this development outcome was realised. The heritage object was to ensure the housing surrounding Catherine Park House was subservient to the heritage item and have roof forms that are not detrimental to the heritage significance and character of the House.



Figure 3 – Catherine Park House (aka Oran Park House) (Source: [www.environment.nsw.gov.au](http://www.environment.nsw.gov.au))

Schedule 4 in the Camden Growth Centre Precincts DCP includes site specific controls for the residential allotments surrounding Catherine Park House and subject to the Concept Proposal. The site specific controls include provision for roofs.

Attachment 4



**4.1.16 Roofs****Controls**

1. *Roof pitches are to be between 22.5 degrees and up to 35 degrees.*
2. *Roofs are to be of simple design and form with either simple hips or gables. Federation detailing, symbolism and Victorian inspired gables are not permitted.*
3. *The minimum eave overhang is 450mm.*
4. *Roofs must use neutral colour tones such as greys, greens or browns.*

To satisfy the site specific design standards in the DCP, a dwelling is required to have a simple hipped roof form with a minimum roof pitch of 22.5° and eaves of 450mm or larger.

There are also general development controls for roof pitch for all residential development in the DCP. Control 5 under Clause 4.2.2 'Streetscape and architectural design' states:

*The pitch of hipped and gable roof forms on the main dwelling house should be between 22.5 degrees and 35 degrees.*

A minimum roof pitch of 22.5° applies to all hipped roof forms for all detached dwellings within the Camden Council portion of the South West Growth Area.

Heritage Exemption Guidelines have been endorsed by the NSW Heritage Council and by order of the Minister for Heritage, granted an exemption from section 57(1) of Heritage Act 1977 in respect to all works and activities in accordance with 'Catherine Park Estate: Oran Park House Curtilage Exemption Guidelines' (prepared by Design & Planning for Hixson Pty Ltd, dated October 2014).

The Heritage Exemption Guidelines apply to the portion of allotments within the heritage curtilage and require the following design requirements to satisfy the exemption criteria:

**4.5 Building Height****Controls**

1. *Buildings are to be single storey in height within the Oran Park House heritage curtilage.*
2. *Variations to the building height on corner lots may be appropriate where attic rooms with dormer windows are proposed, and where there will be no impact on the views and vistas to and from Oran Park House and grounds.*

And:

**4.6 Roofs****Controls**

1. *Roof pitches are to be between 22.5 degrees and up to 35 degrees.*
2. *Roofs are to be of simple design and form with either simple hips or gables. Federation detailing, symbolism and Victorian inspired gables are not permitted.*
3. *The minimum eave overhang is 450mm.*

The development controls in the DCP and Heritage Exemption Guidelines demonstrate the intended outcomes for residential development surrounding Catherine Park House. Importantly, residential development is required to be single storey construction and roof pitches need to be at least 22.5°.

Figure 4 shows the relationship of the existing maximum 5 metre height limit and achieving the roof pitch controls for a single story dwelling with a simple hipped roof form. The diagram adopts a typical wall height of 3 metres for a single storey dwelling and 450mm eaves, which is a required design standard. The diagram also assumes a 20 metre lot width, which is slight less than the typical of the lots facing Catherine Park House, and a minimum side setback of 0.9 metres and average side setback of 2 metres, which reflects the minimum setback requirements in Schedule 4 of the Camden Growth Centre Precincts DCP.

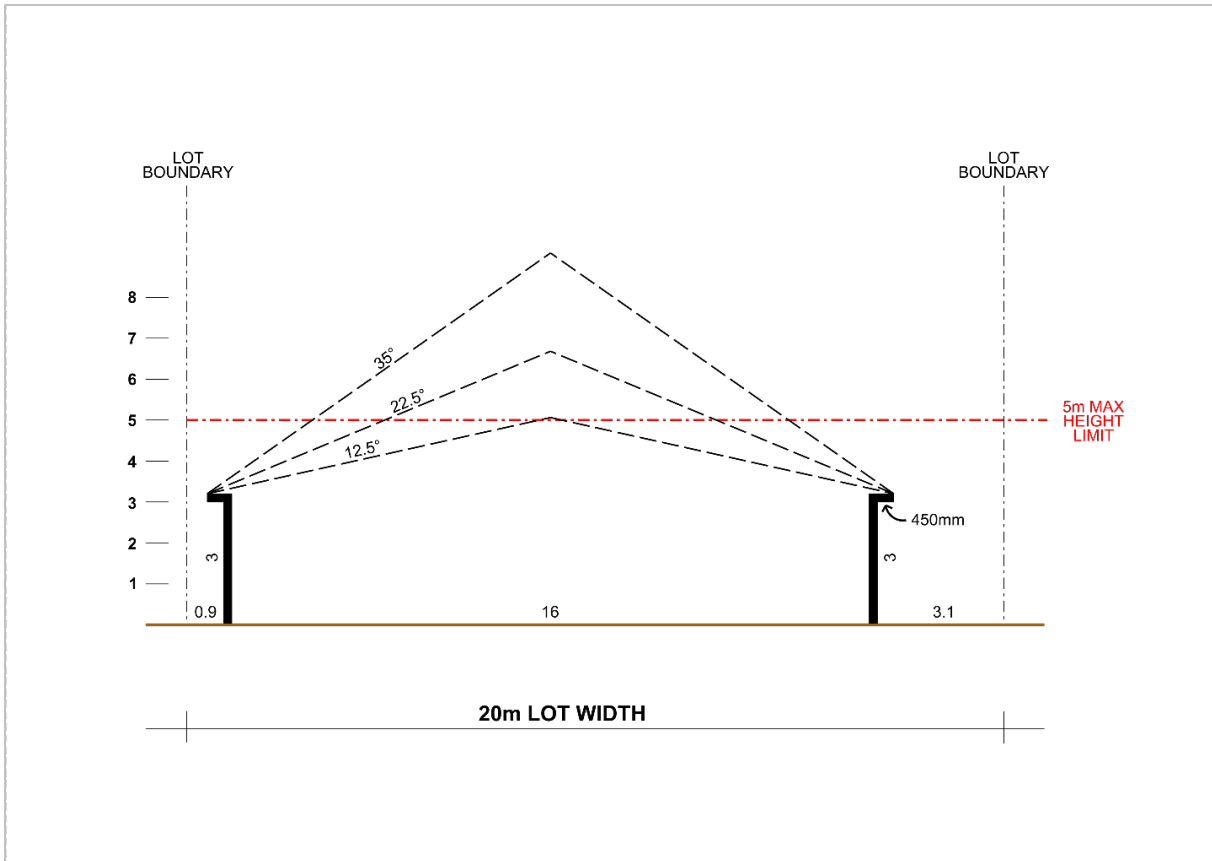


Figure 4 – Building Height & Roof Pitch

Figure 4 demonstrates roof forms that would be achieved for a single storey dwelling with a simple hipped and/or gabled roof designed with a pitch over  $22.5^\circ$ . The design standards for the minimum roof pitch of  $22.5^\circ$  and the 5 metre maximum height limit for a single storey dwelling are conflicting. In addition, a roof pitch for a hipped and/or gabled roof less than  $22.5^\circ$  is a poor design outcome, which is the reason the Camden Growth Centre Precincts DCP imposes a minimum roof pitch of  $22.5^\circ$  for all residential dwellings with a hipped and/or gabled roof.

It is evident that the 5 metre maximum building height limit does not allow for better designs with higher roof forms for single story residential dwellings, and therefore, compliance with the 5 metre maximum building height development standard development is considered unreasonable. In addition, the widespread erection of dwellings with potentially compromised roof forms will be detrimental to the current environmental character of the site and surrounds with respect to the heritage values of Catherine Park House. This would also be contrary to the intended outcomes for residential development around the heritage item potentially resulting in a diminished streetscape character and appearance.

The proposed building height is necessary to achieve a quality design for the dwellings surrounding Catherine Park House, which are required to include simple hipped and/or gabled roof designs with a pitch over  $22.5^\circ$ . This allows for properly designed dwellings with attractive roofs.

### Conclusion

In consideration of the five part test and the zone objectives, the proposed variation meets the objectives of maximum height of buildings development standard and zone in Test 1 and 1(a). It is also demonstrated that compliance with the 5 metre maximum building height development standard is unreasonable and detrimental to the current environmental character of the site and surrounds. Accordingly, strict compliance with the development standard is unnecessary.

## 4.2 Clause 4.6(b) There are sufficient environmental planning grounds to justify contravening the development standard

The determination in *Four2Five Pty Ltd v Ashfield Council [2015] NSWLEC 90* found that the environmental planning grounds presented in a Clause 4.6 variation request are to be specific to the circumstances of the proposal. There are special circumstances and sufficient environmental planning grounds to justify contravention of the maximum building

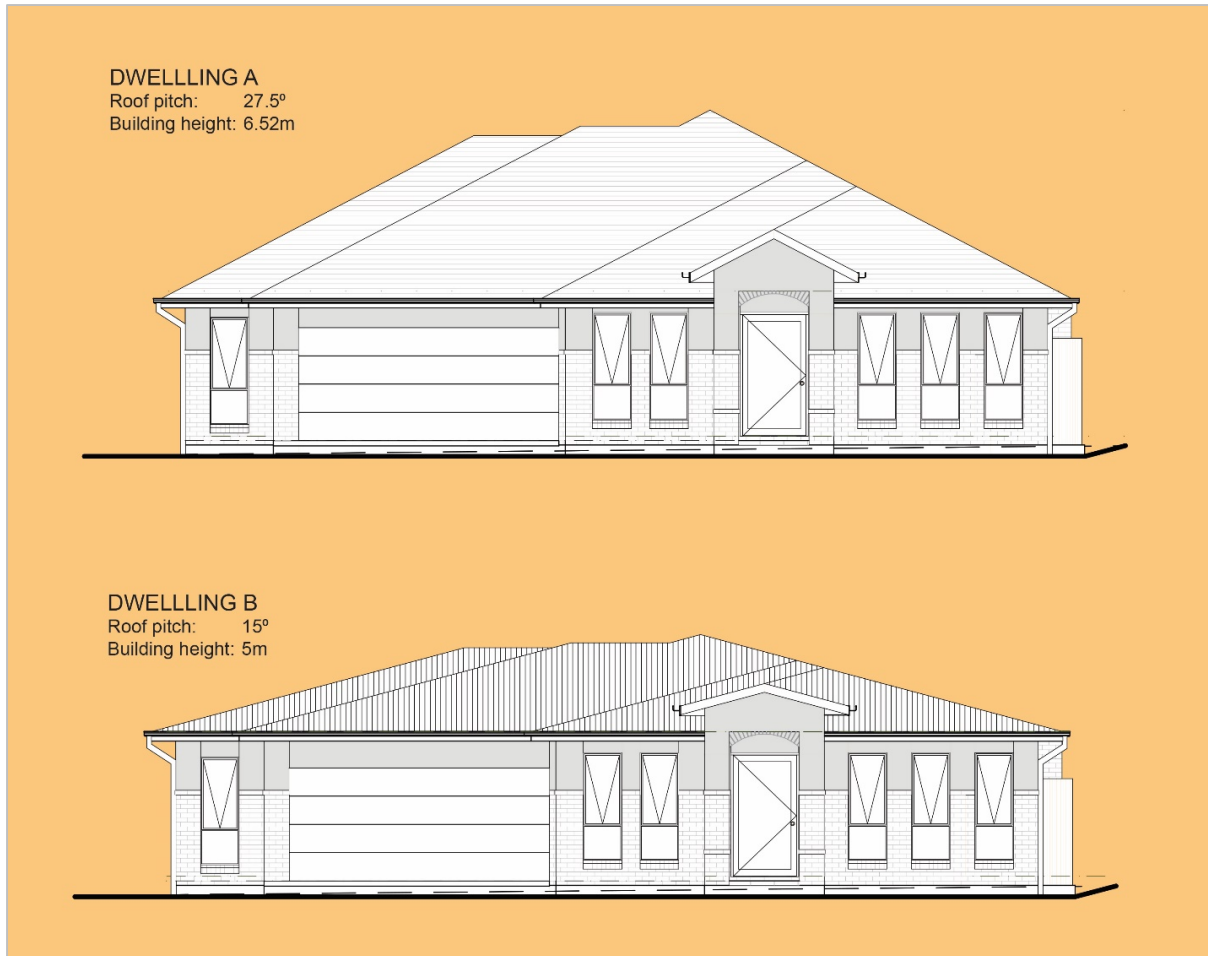
Clause 4.6 Variation to Building Height  
Stage 6 | Catherine Park

height development standard.

**Better designed single storey dwellings & streetscapes**

The basis for the development control in the Camden Growth Centre Precincts DCP that sets a minimum standard for roof pitch of 22.5° is to ensure better house design. In particular, single storey dwellings with a hipped and/or gabled roofs present significantly better with a roof form that extends above the walls. The proportion of the roof form is balanced with the rest of the dwelling and the building mass presents a stronger residential character to the street, which improved the overall streetscape character.

Figure 5 shows examples of dwellings with a compliant roof form in terms of roof pitch (Dwelling A) and a compliant dwelling in regard to the 5 metre building height.



**Figure 5 – Dwelling Roof Forms**

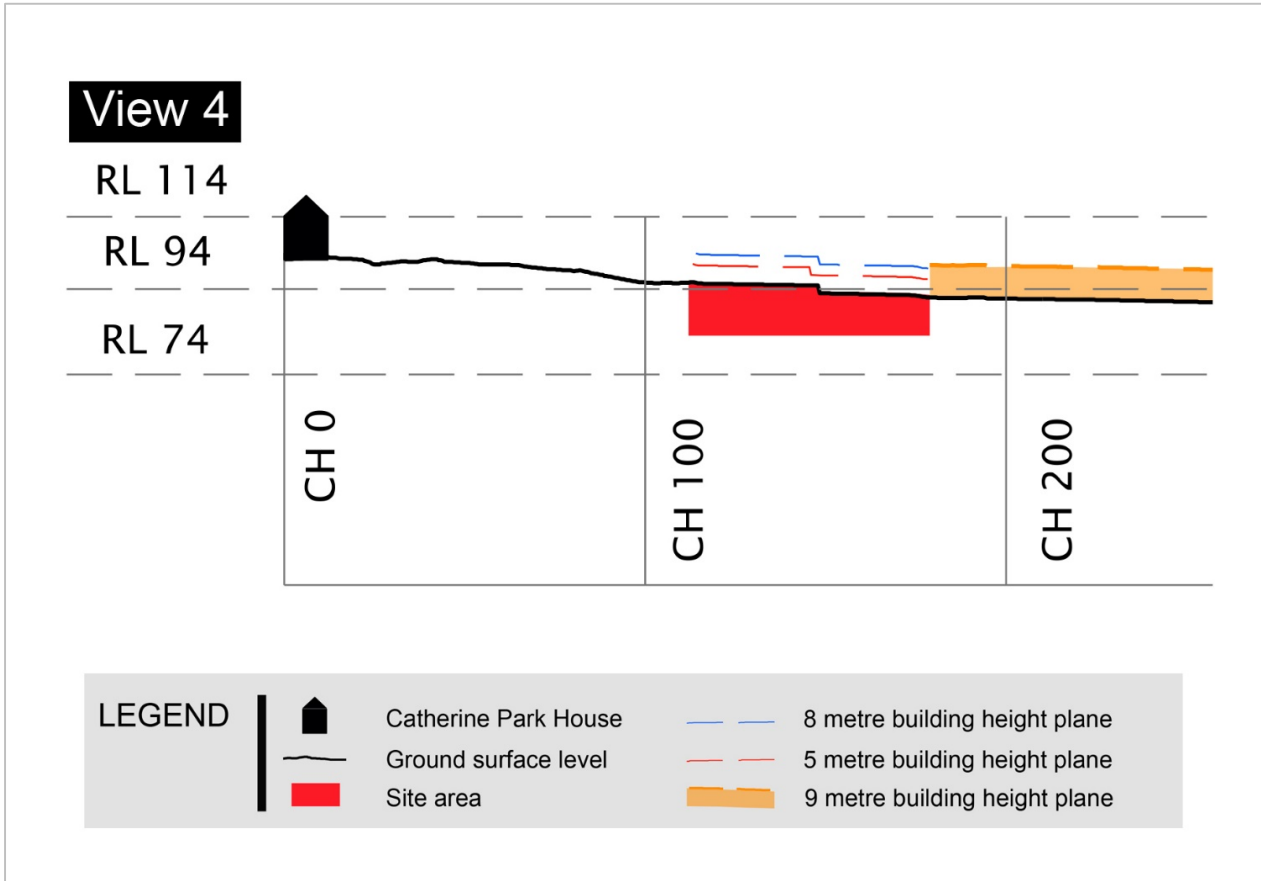
The Dwelling B roof form design is compromised by a 5 metre building height standard and presents poorly as it is not in proportion with the building. It has an underwhelming residential character due to its substandard design quality. Conversely, Dwelling A is significantly more impressive and attractive due to its extended roof form.

As the site comprises numerous rows of residential allotments, the compounding effect of several dwellings with roof forms that satisfy the 5 metre height limit will be detrimental to the streetscape and exhibit an undesirable residential character. An unattractive streetscape will also be detrimental to the heritage significance of Catherine Park House and diminish the heritage values of a State listed heritage item. This is also an outcome that the planning and heritage objectives and provisions are intending to prevent. Accordingly, the improved design quality and compliance with the heritage and planning design provisions provide strong grounds to support the variation.

**No impact on views and vistas from Catherine Park House**

Catherine Park House is located on an elevated knoll and sits proud of the 66 allotments surrounding the heritage item. An analysis of four (4) views from Catherine Park House and the surrounds that intersect the site in variation locations is included in Appendix 1. The analysis shows Catherine Park House and illustrates the section detail aligning with each of the four view lines. The section detail annotates the 5 metre and 8 metre building height limits within the site (66 lots) and also shows the adjoining 9 metre building height around the outer edge of the site.

Figure 6 is an excerpt of the views analysis and includes the section of View 4 from Catherine Park House.



**Figure 6 – Extract from View 4 in Views Analysis**

The section of View 4 illustrates that both the 5 metre and proposed 8 metre building height planes are eclipsed by the adjoining 9 metre building height. Moreover, the vistas and views from Catherine Park House are dictated by the built form within the 9 metre maximum building height area as opposed to the built form within the site. This is the case for all of the four view sections, and given the proposed building height limit in this proposal is over 1 metre less than shown in the view analysis, the impacts will be less than in the views assessment.

The other matter of consideration is the portion of the roof that will be above the 5 metre building height plane is relatively minor. The 66 dwellings within the site require larger side boundary building setbacks than typical standards to create greater separation between the dwellings. Greater separation between the dwellings will also ensure greater separation between the roof forms. With a relatively small portion of the roof form above the 5 metre height plane and the separation between buildings, wide view corridors between the roofs of adjoining dwellings are preserved and continue to allow open views within the heritage curtilage area.

The built form of new residential development around the outside of the 66 lots dictate views and vistas for Catherine Park House and closer views within the heritage curtilage including the site will be preserved within corridors between the roofs of the single storey dwellings. Accordingly, the findings in the views analysis provides strong grounds to support the variation.

### **Objectives and intent of built form surrounding Catherine Park House preserved**

The key outcome for the site (66 lots) is that all residential dwellings are to be single storey construction with hipped and/or gabled roofs on large lots. The proposed building height does not change the intended outcome for residential development surrounding Catherine Park House. The proposed building height also does not affect the intended type and character of residential development, and it will actually improve the design quality and therefore character. Accordingly, preserving the intended development outcomes and improving character provides strong grounds to support the variation.

### **No significant environmental impact**

There is no significant environmental impact resulting from the variation. The variation allows the orderly and proper delivery of development that will result in a development outcome that is essentially the same as has been planned for the Catherine Field Part Precinct and provided for in the Growth Centres SEPP and Schedule 4 in the Camden Council Growth Centres DCP. Once built, the site will form part of a larger area that will maintain a transition of development intensity from Catherine Park House and the intended urban structure will upheld. The protrusion of a small portion of the roof forms for the single storey dwellings with the site will be on no significant impact, particularly as this development will be more dominated by two storey developments around the outer edge of the locality. Accordingly, there are strong grounds to justify the proposed variation as there is no significant environmental impact and the intended development objectives for the locality are maintained.

### **Conclusion**

There are sufficient environmental planning grounds to justify variation to the maximum building height including achieving an improved building designs, no significant impacts on views and vistas from Catherine Park House, preserving a transition in development between the House and standard residential development, and having no significant impact.

### **4.3 Clause 4.6(4)(a)(ii): In the public interest because it is consistent with the objectives of the zone and development standard**

The proposed development is consistent with the objectives of the maximum building height development standard for the reasons explained in Section 4.1 this report (refer to Test 1).

The proposed development is consistent with the zone objectives for the R2 Low Density Residential for the reasons explained in Section 4.1 this report (refer to Test 1a).

In addition, the neighbourhood character and dwelling design is complementary with the heritage values of Catherine Park House and meets the design intent of the ILP and Precinct objectives to provide for a diverse range of housing options in the South West Growth Area.

Support for the proposed variation is in the public interest as it is consistent with the objectives and will significantly and directly enhance the amenity of the area with a well-transitioned residential development away from Catherine Park House from detached dwellings on larger lots to two storey homes on smaller lots.

### **4.4 Considerations for the Planning Secretary**

Clause 4.6(5) outlines matters for the Planning Secretary to consider in approving a variation to a development standard, which reads:

- (5) *In deciding whether to grant concurrence, the Director-General must consider—*
- (a) *whether contravention of the development standard raises any matter of significance for State environmental planning, and*
  - (b) *the public benefit of maintaining the development standard, and*
  - (c) *any other matters required to be taken into consideration by the Director-General before granting concurrence.*

In consideration of subclause (5), the following comments are presented.

- The variation does not raise any matter of significance for State environmental planning as the proposed variation:
  - provides significantly better building designs and improved streetscapes,

Clause 4.6 Variation to Building Height  
Stage 6 | Catherine Park

---

- provides site-specific reasoning to support the variation,
  - relates to a situation that has uncommon circumstances that do not occur elsewhere in the locality, and
  - is a variation of relatively minor consequences of no significant environmental impact.
- Maintaining the development standard has no discernible public benefit.

**CLPP01****Attachment 4**

## 5 CONCLUSION

A Clause 4.6 variation request to support a DA to seeking approval to erect a detached dwelling on land described in Table 2 of this report. This request should be read in conjunction with the associated Environmental Assessment and supporting documentation lodged with the proposal.

The variation request relates to a maximum building height development standard under Appendix 9 Camden Growth Centres Precinct Plan in *State Environmental Planning Policy (Sydney Region Growth Centres) 2006*.

This request has been prepared in accordance with the Department of Planning & Environment (DPIE) Guideline, Varying Development Standards: A Guide, August 2011, and relevant matters set out in the 'five-part test' established by the NSW Land and Environment Court.

This report and supporting information demonstrate that support for proposed building height provides better building design, enables compliance with DCP controls and achieves the intended outcomes for residential development surrounding Catherine Park House without any significant impacts.

The objective of Clause 4.6 is to provide an appropriate degree of flexibility in applying development standards and to achieve better outcomes for development by allowing flexibility circumstances. The proposed variation is respectful of the allowances under Clause 4.6 and can be supported for the following reasons:

- It has been demonstrated that compliance with the development standard is unreasonable and unnecessary in the specific circumstances for three of the tests in the five part test;
- The proposal maintains consistency with the objectives of the R2 Low Density Residential zone;
- The proposal is consistent with the objectives of Clause 4.3 Height of buildings, despite the non-compliance;
- The proposed building height in Table 3 of this report will enable better building design and improved streetscapes;
- There are sufficient environmental planning grounds to justify the variation;
- The variation upholds the design intent for the locality for a transition of residential development away from Catherine Park House; and
- Support for the proposed variation will have a positive environmental impact and is in the public interest.

**APPENDIX 1**  
**Views Analysis**

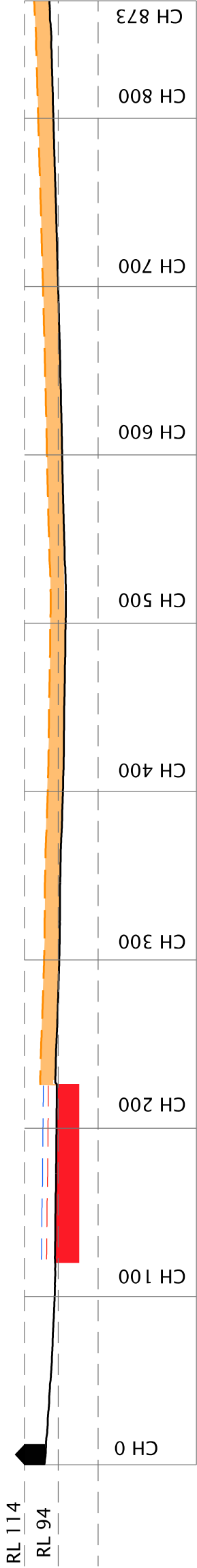


THIS PAGE IS INTENTIONALLY LEFT BLANK

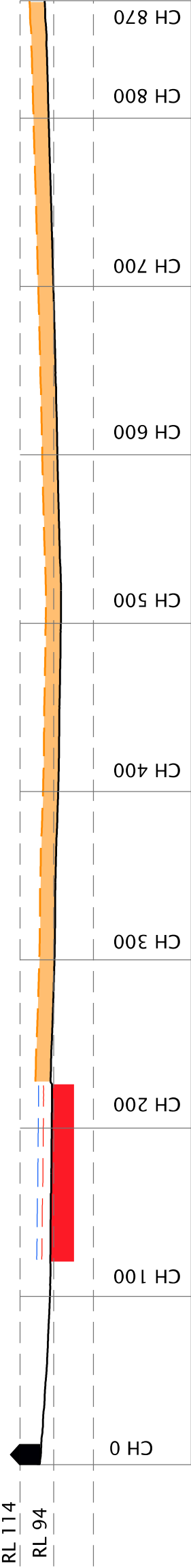
# CATHERINE PARK HOUSE & SURROUNDS - Views Analysis

[Note: long section data provided by Registered Surveyor JMD Development Consultants]

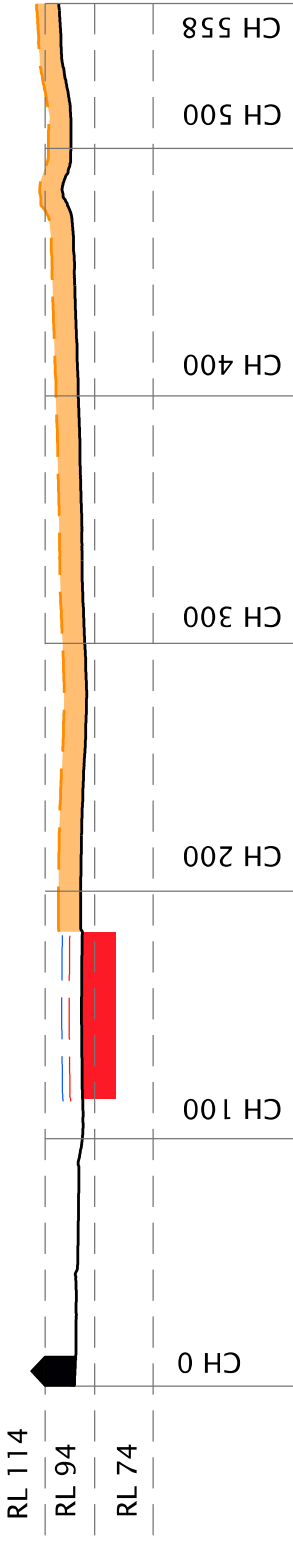
**View 1**



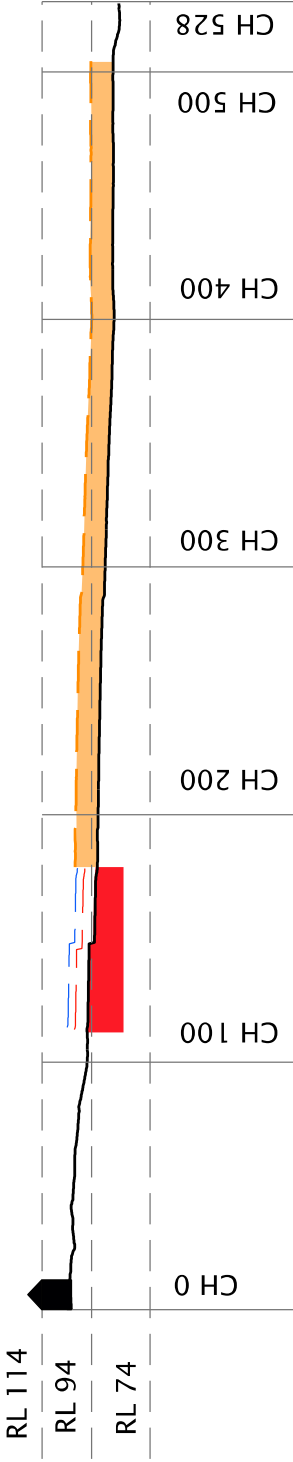
**View 2**



**View 3**



**View 4**



**LEGEND**

- Catherine Park House
- Ground surface level
- Site area
- 8 metre building height plane
- 5 metre building height plane
- 9 metre building height plane



Attachment 4

CLPP01

THIS PAGE IS INTENTIONALLY LEFT BLANK



Heritage NSW

CLPP01

HMS Application ID: 605  
Your ref: CNR-31548

Lachlan Hutton  
Planner  
Camden Council  
PO BOX 183  
CAMDEN NSW 2570

By email: lachlan.hutton@camden.nsw.gov.au

Dear Mr Hutton

**HERITAGE COUNCIL OF NSW – GENERAL TERMS OF APPROVAL  
INTEGRATED DEVELOPMENT APPLICATION**

**Address:** 79 Banfield Drive ORAN PARK NSW 2570  
**SHR item:** 112-130 Oran Park Drive, Oran Park, SHR no. 01695  
**Proposal:** Single storey dwelling  
**IDA application no:** HMS ID 605, received 23 November 2021

As delegate of the Heritage Council of NSW (the Heritage Council), I have considered the above integrated development application. In accordance with Section 4.47 of the *Environmental Planning and Assessment Act 1979*, the following general terms of approval are granted:

**APPROVED DEVELOPMENT**

1. Development must be in accordance with:
  - a) Architectural drawings, prepared by Masterton as listed below:

Dwg No	Dwg Title	Date	Rev
<b>Project Name: 79 Banfield Drive, Oran Park NSW 2570</b>			
00.00	Cover Sheet	8/10/21	5
01.00	Site Plan	8/10/21	5
02.00	Floor Plan	8/10/21	5
02.01	Schedules	8/10/21	5
03.00	Elevations	26/10/21	6
03.01	Elevations	26/10/21	6
04.00	Sections	26/10/21	6
06.01	Concept Drainage	8/10/21	5

- b) *Statement of Environmental Effects – Single Storey Residential Dwelling – Lot 6025*, prepared by Urbanco, dated November 2021

Level 6, 10 Valentine Ave Parramatta NSW 2150 ■ Locked Bag 5020 Parramatta NSW 2124  
P: 02 9873 8500 ■ E: heritagemailbox@environment.nsw.gov.au

Attachment 5

**EXCEPT AS AMENDED** by the following general terms of approval:

**UNEXPECTED HISTORICAL ARCHAEOLOGICAL RELICS**

2. The applicant must ensure that if unexpected archaeological deposits or relics not identified and considered in the supporting documents for this approval are discovered, work must cease in the affected area(s) and the Heritage Council of NSW must be notified. Additional assessment and approval may be required prior to works continuing in the affected area(s) based on the nature of the discovery.

*Reason: This is a standard condition to identify to the applicant how to proceed if historical archaeological deposits or relics are unexpectedly identified during works.*

**ABORIGINAL OBJECTS**

3. Should any Aboriginal objects be uncovered by the work which is not covered by a valid Aboriginal Heritage Impact Permit, excavation or disturbance of the area is to stop immediately and Heritage NSW is to be informed in accordance with the *National Parks and Wildlife Act 1974* (as amended). Works affecting Aboriginal objects on the site must not continue until Heritage NSW has been informed and the appropriate approvals are in place. Aboriginal objects must be managed in accordance with the *National Parks and Wildlife Act 1974*.

*Reason: This is a standard condition to identify to the applicant how to proceed if Aboriginal objects are unexpectedly identified during works.*

**COMPLIANCE**

4. If requested, the applicant and any nominated heritage consultant may be required to participate in audits of Heritage Council of NSW approvals to confirm compliance with conditions of consent.

*Reason: To ensure that the proposed works are completed as approved.*

**SECTION 60 APPLICATION**

5. An application under section 60 of the *Heritage Act 1977* must be submitted to, and approved by, the Heritage Council of NSW (or delegate), prior to work commencing.

*Reason: To meet legislative requirements.*

**Advice**

Section 148 of the *Heritage Act 1977* (the Act), allows people authorised by the Minister to enter and inspect, for the purposes of the Act, with respect to buildings, works, relics, moveable objects, places or items that is or contains an item of environmental heritage. Reasonable notice must be given for the inspection.

**Right of Appeal**

If you are dissatisfied with this determination, section 70A of the Act gives you the right of appeal to the Land and Environment Court.

If you have any questions about this correspondence, please contact Veerle Norbury, Senior Heritage Assessment Officer, at Heritage NSW on 9873 8616 or [Veerle.Norbury@environment.nsw.gov.au](mailto:Veerle.Norbury@environment.nsw.gov.au).

Yours sincerely

*Rajeev Maini*

Rajeev Maini  
Manager, Regional Heritage Assessments South  
Heritage NSW  
Department of Premier & Cabinet  
**As Delegate of the Heritage Council of NSW**  
17 January 2022

THIS PAGE IS INTENTIONALLY LEFT BLANK



**DRAWING SCHEDULE**

No.	DRAWING TITLE	REV
00.00	COVER SHEET	7
01.00	SITE PLAN	7
02.00	FLOOR PLAN	7
02.01	SCHEDULES	7
02.02	CONCRETE SLAB PLAN	7
02.03	ELECTRICAL PLAN	7
03.00	ELEVATIONS	7
03.01	ELEVATIONS	7
04.00	SECTIONS	7
06.00	CONCEPT LANDSCAPE	7
06.01	CONCEPT DRAINAGE	7
06.02	SEDIMENT CONTROL	7
06.03	SITE ANALYSIS	7
06.04	NOTIFICATION PLAN	7
07.00	DETAILS	7

**SEWER NOT IN ZONE**

**CONCRETE 32mPa**  
REFER TO TENDER AND ENGINEERS DRAWINGS FOR ADDITIONAL CONCRETE SPECIFICATION REQUIREMENTS

**SALINITY AFFECTED**

**SKIRTING BLOCKS**  
SKIRTING BLOCKS TO BE ADDED ON BOTTOM PLATE OF FRAME

**DEVELOPER GUIDELINES**  
DEVELOPER GUIDELINES APPLICABLE- REFER TO RELEVANT DEVELOPER GUIDES.

**NBN COMPLIANT**  
HOME TO BE SMART WIRED TO SUIT NBN BUILDING REQUIREMENTS.

- REFER TO STRUCTURAL ENGINEERS DRAWINGS FOR ALL SLAB, BEAM AND COLUMN DETAILS.
- WAFFLE POD SLAB TO ENGINEERS DETAIL, IN ACCORDANCE WITH AS2870.1.
- REFER TO FRAME AND FLOOR JOIST LAYOUT DRAWINGS FOR ADDITIONAL TIMBER BEAMS AND FLOOR JOISTS DETAILS.
- FRAMING SUPPLIERS/DETAILERS TO COMPLY WITH MASTERTON HOMES GENERAL FRAME SPECIFICATION. ANY DISCREPANCIES IN PLANS TO BE REPORTED TO HEAD OFFICE.
- ALL PERMANENT BRACING IN ACCORDANCE WITH AS1684-TIMBER FRAMING CODE.
- STRENGTHENING OF ROOF TRUSSES AS REQUIRED FOR AC UNIT/SOLAR COLLECTORS.
- IF APPLICABLE, REFER TO HYDRAULICS ENGINEERS DRAWINGS FOR STORMWATER REQUIREMENTS.
- REFER TO SIGNED COLOURS DOCUMENTATION FOR ADDITIONAL CLIENT SELECTIONS.
- CENTRE OF DOWNPIPES TO BE 350mm FROM CORNER OF FACE BRICKWORK (UNLESS NOTED OTHERWISE).
- ALL SERVICES POSITIONS TO BE DETERMINED AND COORDINATED ON SITE BY SUPERVISOR.
- BULKHEADS TO BE DETERMINED AND COORDINATED ON SITE.
- FLASHING TO DAMP COURSE LEVEL TO BE FINISHED FLUSH WITH OUTSIDE FACE OF BRICKWORK.
- ALL RETAINING WALLS BY OWNER AFTER HANDOVER.
- ANY WORKS OR ITEMS BY OWNER, TO BE COMPLETED AFTER HANDOVER.



<b>FLOOD LEVEL -</b>	<b>N/A</b>
<b>BAL RATING -</b>	<b>N/A</b>
<b>WIND CLASS -</b>	<b>N1</b>
<b>SLAB CLASS -</b>	<b>H1</b>

7	1. INDICATE BUILDING ENVELOPE ON LEFT ELEVATION
6	1. INDICATE BUILDING ENVELOPE ON ELEVATIONS
5	COUNCIL SUBMISSION
4	CONTRACT PLAN 4 1. ZOI
3	CONTRACT PLAN 3 1. REDUCED HOUSE BY 105mm 2. CHANGED TO DA
2	CLIENTS CHANGES: 1. SERVICE FREE ZONE RELOCATED. 2. FRONT WINDOW RELOCATED. 3. SHOWER NICHES INCREASED. 4. BED 3 DOOR RELOCATED. 5. 500 NIB WALL PROVIDED IN BATHROOM BETWEEN WC AND SHOWER. 6. AC RELOCATED. 7. 25 DEGREE ROOF PROVIDED.
1	1. CONTRACT PLAN 2. TENDER, TV1
REV.	DESCRIPTION

7	COUNCIL SUBMISSION	04.02.2022	JP
6	COUNCIL SUBMISSION	26.10.2021	JP
5	COUNCIL SUBMISSION	08.10.2021	MAG
4	CONTRACT PLAN	08.09.21	MK
3	CONTRACT PLAN	30.08.21	MK
2	CONTRACT PLAN	27.04.21	MA
1	CONTRACT PLAN	10.03.21	MK
Rev.	ISSUE STATUS	Date	Issued

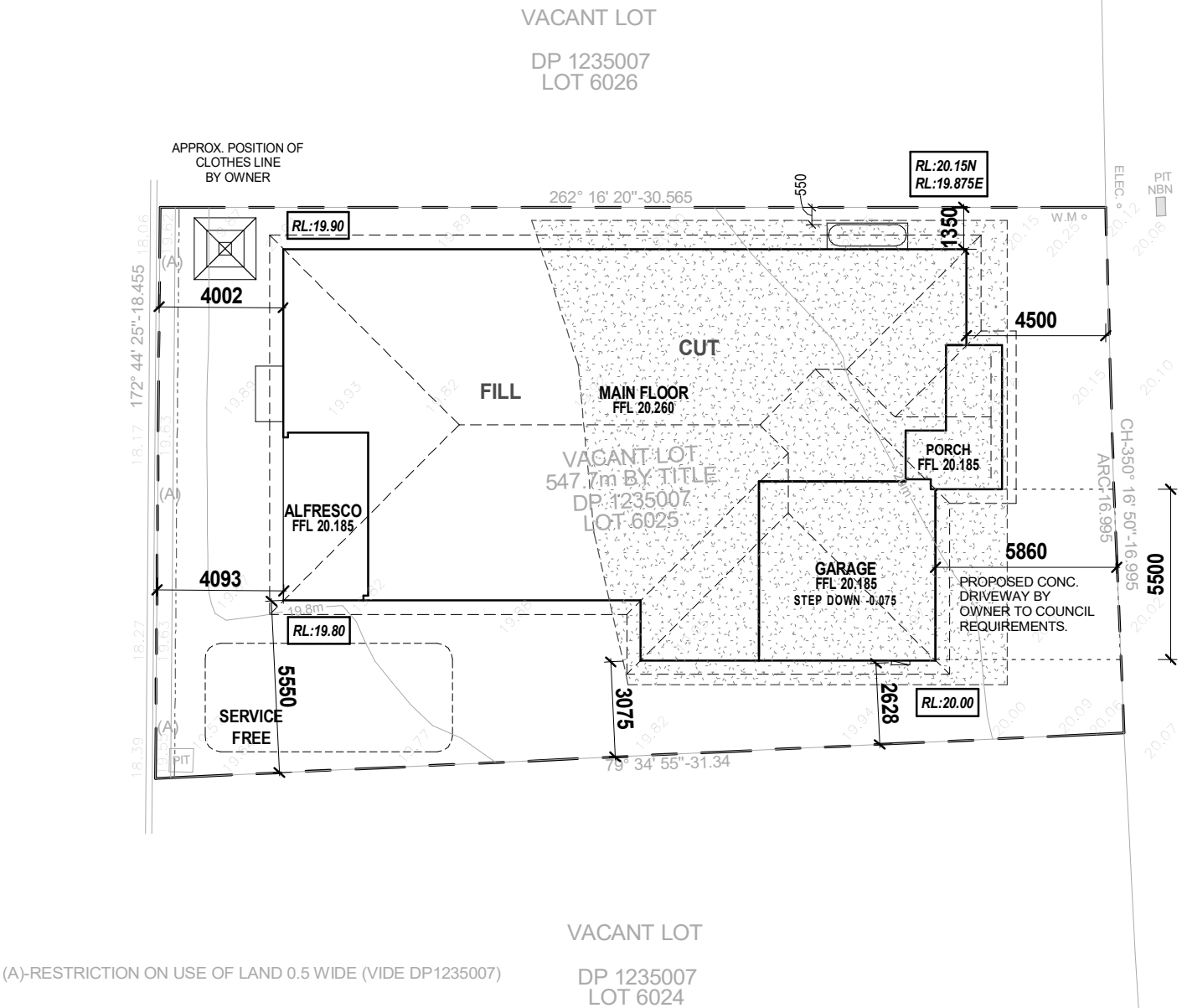
**REVISION DESCRIPTION**

**REVISION SCHEDULE**

<p>MASTERTON VR, SAPHO ROAD AND HUME HIGHWAY, ARWICK FARM, NSW 2170 +1300 4HOMES(1300 446 637) WWW.MASTERTON.COM.AU</p>	<p><b>COPYRIGHT</b> Masteron Homes is the legal and beneficial owner of the copyright in this plan and no part of this plan may be reproduced, copy, amendment or adaption will be</p>	<p><b>GENERAL NOTE</b> Do not scale drawings use figured dimensions only. Check &amp; verify dimension &amp; levels prior to the commencement of any work. All discrepancies to be reported to the drafting</p>	<p>CLIENT'S SIGNATURE 1</p>	<p>For: <b>MR KENT G. ERIKSSON &amp; MRS SARA M. ERIKSSON</b></p>	<p>North Point</p>	<p>DWG: <b>COVER SHEET</b></p>	<p>Stage: <b>COUNCIL SUBMISSION</b></p>	<p>JOB No. <b>2016580</b></p>		
			<p>CLIENT'S SIGNATURE 2</p>	<p>Address: <b>79 BANFIELD DRIVE, ORAN PARK NSW 2570</b></p>					<p>DP: <b>1235007</b></p>	<p>Design: <b>HARMONY ELITE-D-MASTER SUITE TO REAR</b></p>
<p>I ACCEPT AND UNDERSTAND THE PLANS AND DOCUMENTS THAT HAVE BEEN</p>			<p>DATE</p>	<p>Council: <b>CAMDEN</b></p>	<p>Garage Location:</p>	<p>Drawn Date: <b>10.03.21</b></p>	<p>Drawn By: <b>MK</b></p>	<p>Rev. Date: <b>04.02.2022</b></p>	<p>Sheet No. <b>0009</b></p>	<p>Revision: <b>CLPP017</b></p>



	<b>SITE ACCESS</b> 1. ALL ACCESS TO SITE IS TO BE APPROVED BY SITE SUPERVISOR. DO NOT WORK OUTSIDE OF APPROVED HOURS UNLESS APPROVED BY COUNCIL. 3. COUNCIL HOURS SET AS : MONDAY TO FRIDAY-7.00AM - 5.00PM SATURDAY- 7.00AM - 5.00PM SUNDAY- NO WORK PUBLIC HOLIDAYS- NO WORK	<b>ITEMS BY OWNER</b> 1. ALL RETAINING WALLS TO BE COMPLETED TO ENG'S DETAILS (IF REQUIRED). 2. DISH DRAINS (IF REQUIRED) TO AUTHORITIES' REQUIREMENTS. 3. DEMOLITION BY OWNER - ALL EXISTING TREES, STUMPS, CONCRETE PATHS, BUILDINGS, ETC., TO BE DEMOLISHED FROM BUILDING AREA PRIOR TO SECOND SITE INSPECTION. 4. CONNECTION TO SEWER AND DRAINAGE EASEMENT TO BE TERMINATED AND CAPPED OFF BY OWNER'S TRADES PRIOR TO COMMENCEMENT OF WORKS BY MASTERTON.	<b>EXCAVATION &amp; SITE NOTES</b> 1. <b>EXCAVATE/FILL:</b> TO FORM DATUM APPROXIMATE - <b>255mm</b> EXTENT OF EXCAVATION & BATTER TO BE DETERMINED ON SITE. BACKFILL AGAINST FOOT OF SLAB. 2. <b>SITE NOT FLOOD AFFECTED-DESIGN LEVELS MAY VARY BY +/- 100mm.</b> 3. <b>SITE FLOOD AFFECTED-REFER TO FLOOD LEVEL BELOW.</b> 4. SEWER CONNECTION TO AUTHORITIES REQUIREMENTS AS PER TENDER. 5. WATER CONNECTION TO SUPPLY AUTHORITIES MAIN AS PER TENDER. 6. TEMPORARY PROTECTIVE FENCING TO BLOCK TO MEET SAFETY REQUIREMENTS. 7. SITE LEVELS SUBJECT TO SECOND SITE INSPECTION (KNOCKDOWN AND REBUILDS ONLY) 8. SUBJECT TO RESULTS OF A SURVEY TO CONFIRM HOUSE / BOUNDARY POSITIONS AND DRIVEWAY GRADIENT. 9. SUBJECT TO POSITION OF SERVICES. 10. PROVIDE A CHECK SURVEY TO CERTIFY COUNCIL APPROVED FFL PRIOR TO FRAME ERECTION.	<b>DA No.</b> 1238088S <b>ZONI</b> R2 <b>PROJECT SITE DETAILS</b> LOT No. / HOUSE No. 6025 (7) DP NUMBER: 1235007 <b>SITE AREA:</b> 547.7 NO. OF BEDROOMS: <b>STORMWATER</b> MIN. RAINWATER TANK CAPACITY 3000 MIN. ROOF AREA CONNECTED TO RAINWATER - (REFER TO BASIX CERTIFICATE) 264.0 RAINWATER USES: GARDEN TAPS, TOILET, LAUNDRY REMAINDER OF ROOFWATER & OVERFLOW TO: KER HYDRAULIC DESIGN REQUIRED: N (IF YES, REFER TO HYDRAULICS ENGINEERS DRAWINGS) <b>WATER</b> KITCHEN TAP FITTING RATING: 4 STA SHOWER HEAD RATING: 3 STA TOILET RATING: DUAL FLUSH (3/6 litre) 4 STA BATHROOM TAP FITTING RATING: 4 STA <b>THERMAL COMFORT/ENERGY</b> EXTERNAL WALL SURFACE: BRIC EXTERNAL WALL INSULATION: R 2. WALL COLOUR: MEDIUM ROOFING MATERIAL: TILE ROOF INSULATION: SARKIN ROOF COLOUR: DAR CEILING INSULATION: R 4. AIR CONDITIONING INCLUDED: Y EER: 3.0-3.5 OR HIGHER HOT WATER SYSTEM: GAS INSTANTANEOUS STAR RATING: 6 STA COMPACT FLUORESCENT LIGHTING : AS PER BASIX COOKING APPLIANCES: GAS / ELECTRIC CLOTHES DRYING LINE REQUIRED: AS PER BASIX WIND DRIVEN VENTILATORS REQUIRED/QTY: N
	<b>SITE LEGEND</b> HATCHING INDICATES EXTENT OF CUT EXCAVATION			



LEGEND

BM BENCH MARK	P.P POWER POLE
RL REDUCED LEVEL	W.M WATER METER
S.M.H SEWER MAN HOLE	DH DRILL HOLE
BKB BACK OF KERB (ROLLED KERB)	TM TEXTA MARK
TKB TOP OF KERB (BARRIER KERB)	W-B WALL TO BDY
AHD AUSTRALIAN HEIGHT DATUM	LP LIGHT POLE
	H HEAD OF WINDOW
	S SILL OF WINDOW

SITE CALCULATIONS	
<b>SITE COVERAGE</b>	<b>FSR</b>
SITE AREA: 547.70	MAXIMUM: N/A
MAXIMUM: 50% 273.85	PROPOSED: N/A
PROPOSED: 45.4% 248.88	
<b>PRIVATE OPEN SPACE</b>	<b>LANDSCAPING</b>
MIN. REQ: 24.00	MIN. REQ: 30% 164.31
PROVIDED: 24.00	PROVIDED: 35.64% 195.7
<b>CARPARKING</b>	<b>BUILDING HEIGHT</b>
MIN. REQ: 2	MAX. ALLOWED: 5.5
PROVIDED: 2	PROVIDED: 5.5
AREA-HOUSE TOTAL	
<b>Name</b>	<b>Area</b>
PATIO	9.55
ALFRESCO	13.62
GARAGE	33.18
GROUND FLOOR	215.70
Grand total: 4	272.06
AREA-SITE COVERAGE	
<b>Name</b>	<b>Area</b>
PATIO	9.55
ALFRESCO	13.62
GARAGE	33.18
GROUND FLOOR	215.70
Grand total: 4	272.06
AREA-DRIVEWAY + PATH	
<b>Name</b>	<b>Area</b>
DRIVEWAY	29.69
PATH	5.47
Grand total: 2	35.16

<b>FLOOD LEVEL -</b>	N/A
<b>BAL RATING -</b>	N/A
<b>WIND CLASS -</b>	N1
<b>SLAB CLASS -</b>	H1



**COPYRIGHT**  
 Masterton Homes is the legal and beneficial owner of the copyright in this plan and no part of this plan may be reproduced. Unauthorised use, copy, amendment or adaptation will be reported to the drafting.

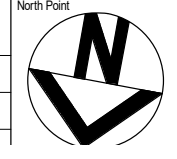
**GENERAL NOTE**  
 Do not scale drawings use figured dimensions only. Check & verify dimension & levels prior to the commencement of any work. All discrepancies to be reported to the drafting.

CLIENT'S SIGNATURE 1: \_\_\_\_\_

CLIENT'S SIGNATURE 2: \_\_\_\_\_

I ACCEPT AND UNDERSTAND THE PLANS AND DOCUMENTS THAT HAVE BEEN

DATE: \_\_\_\_\_



For: **MR KENT G. ERIKSSON & MRS SARA M. ERIKSSON**

Address: **79 BANFIELD DRIVE, ORAN PARK NSW 2570**

Lot No: **6025** DP: **1235007**

Council: **CAMDEN**

DWG: **SITE PLAN**

Design: **HARMONY ELITE-D-MASTER SUITE TO REAR**

Facade: **WESTHAMPTON**

Garage Location: \_\_\_\_\_

Edition: **ULTIMATE INCLUSIONS**

Stage: \_\_\_\_\_

**COUNCIL SUBMISSION 2016580**

Job No. \_\_\_\_\_

Drawn Date: **10.03.21** Drawn By: **MK**

Rev. Date: **04.02.2022** Scale @ A3: **1:200**

Sheet No. **01 of 07** Revision: \_\_\_\_\_



JOR No.	HEIGHT	WIDTH	Level	TYPE	WINDOW No.	HEIGHT	WIDTH	WINDOW STYLE	GLAZING	Level
01	2400	4900	GARAGE	W	01	1457	1450	DOUBLE HUNG	CLEAR	GRD FLOOR
02	2340	1200	GRD FLOOR	W	02	1457	1450	DOUBLE HUNG	CLEAR	GRD FLOOR
03	2340	820	GRD FLOOR	W	03	1200	1810	SLIDING	CLEAR	GRD FLOOR
04	2340	820	GRD FLOOR	W	04	1200	1810	SLIDING	CLEAR	GRD FLOOR
05	2340	820	GRD FLOOR	W	05	600	1810	SLIDING	TOUGH. OBS.	GRD FLOOR
06	2340	2x720	GRD FLOOR	W	06	1029	850	SLIDING	TOUGH. OBS.	GRD FLOOR
07	2340	820	GRD FLOOR	W	07	1800	2050	SLIDING	CLEAR	GRD FLOOR
08	2340	2x620	GRD FLOOR	W	08	857	2050	SLIDING	CLEAR	GRD FLOOR
09	2340	2x820	GRD FLOOR	W	09	600	1450	SLIDING	CLEAR	GRD FLOOR
10	2340	820	GRD FLOOR	SD	01	2400	4090	SLIDING DOOR	CLEAR	GRD FLOOR
11	2340	2x620	GRD FLOOR	SD	02	2400	3610	SLIDING DOOR	CLEAR	GRD FLOOR
12	2340	820	GRD FLOOR							
13	2340	820	GRD FLOOR							
14	2340	820	GRD FLOOR							
15	2340	820	GRD FLOOR							
16	2340	2x720	GRD FLOOR							
17	2340	2x720	GRD FLOOR							
18	2340	2x720	GRD FLOOR							
19	2340	820 CSD	GRD FLOOR							
20	2340	720	GRD FLOOR							

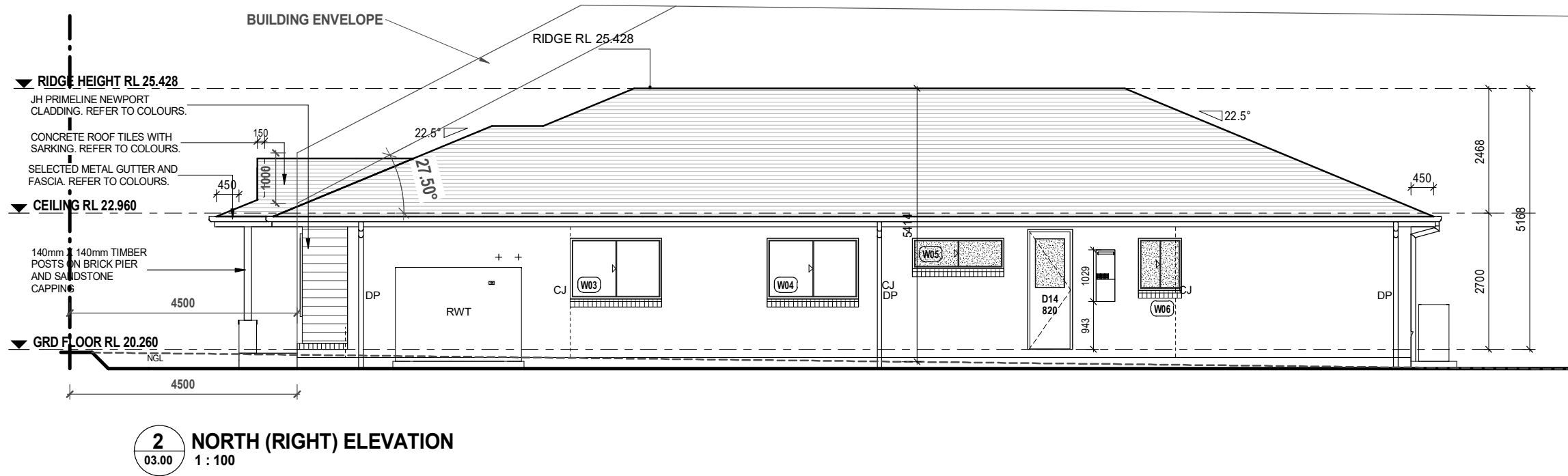
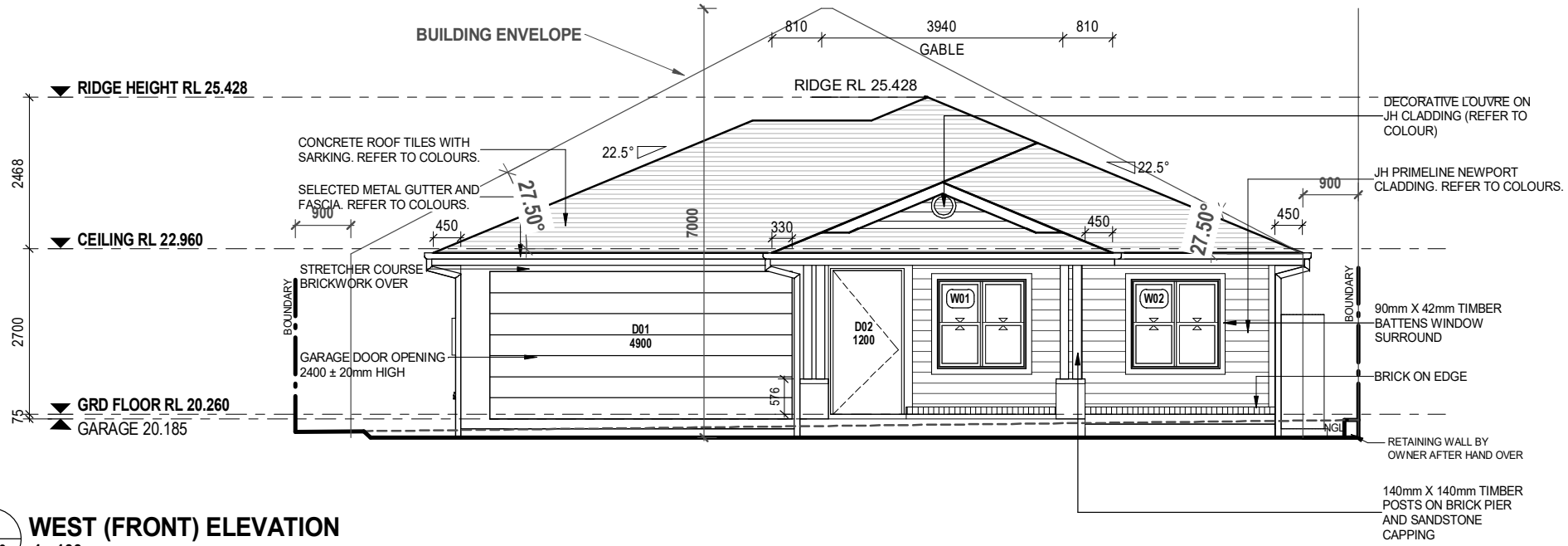


FLOOD LEVEL -	N/
BAL RATING -	N/
WIND CLASS -	N
SLAB CLASS -	H

<p>MASTERTON  <small>VR, SAPHO ROAD AND HUME HIGHWAY,          ARWICK FARM, NSW 2170          +1300 4HOMES (1300 446 637) WWW.MASTERTON.COM.AU</small></p>	<p><b>COPYRIGHT</b>  <small>Masterton Homes is the legal and beneficial owner of the copyright in this plan and no part of this plan may be reproduced. Unauthorised use, copy, amendment or adaptation will be</small></p> <p><b>GENERAL NOTE</b>  <small>Do not scale drawings use figured dimensions only. Check &amp; verify dimension &amp; levels prior to the commencement of any work. All discrepancies to be reported to the drafting</small></p>	<p>CLIENT'S SIGNATURE 1</p> <p>CLIENT'S SIGNATURE 2</p>	<p>For:  <b>MR KENT G. ERIKSSON &amp; MRS SARA M. ERIKSSON</b></p> <p>Address: <b>79 BANFIELD DRIVE, ORAN PARK NSW 2570</b></p> <p>Lot No: <b>6025</b> DP: <b>1235007</b></p> <p>Council: <b>CAMDEN</b></p>	<p>North Point</p>	<p>DWG:  <b>SCHEDULES</b></p> <p>Design: <b>HARMONY ELITE-D-MASTER SUITE TO REAR</b></p> <p>Facade: <b>WESTHAMPTON</b></p> <p>Edition: <b>ULTIMATE INCLUSIONS</b></p>	<p>Stage:  <b>COUNCIL SUBMISSION</b></p> <p>JOB No.  <b>2016580</b></p>	<p>Drawn Date: <b>10.03.21</b></p> <p>Drawn By: <b>LHS MK</b></p> <p>Rev. Date: <b>04.02.2022</b></p> <p>Scale @ A3: <b>1 : 100</b></p>	<p>Sheet No. <b>02 of 04</b></p> <p>Revision: <b>CLPP01</b></p>
		<p>I ACCEPT AND UNDERSTAND THE PLANS AND DOCUMENTS THAT HAVE BEEN</p>		<p>DATE</p>	<p>Garage Location:</p>	<p>Attachment 6</p>		

- WINDOW OPENING**
- PROVIDE VENT LOCKS TO ALL ALUMINIUM SLIDING WINDOWS TO FIRST FLOOR BEDROOMS TO RESTRICT THE OPENING SASH OF WINDOWS TO BE NO GREATER THAN 120mm (BCA VOL. 2).
- BALUSTRADES**
- ALL BALUSTRADES TO BE MINIMUM 1000mm ABOVE FINISHED FLOOR LEVELS.
  - ALL BALUSTRADES TO FIRST FLOOR BALCONIES WITH A HEIGHT OF 3.5m OR HIGHER TO BE CONSTRUCTED WITH NO HORIZONTAL FOOT HOLDS (BCA VOL. 2).
  - INTERNAL STAIRS TO HAVE CONTINUOUS HANDRAIL.
  - ALL GLASS BALUSTRADES TO BE FITTED WITH A TOP RAIL TO AUSTRALIAN STANDARD AS1288.
- STAIR LANDINGS + TREADS**
- ALL STAIR LANDINGS GREATER THAN 1.0m TO HAVE BALUSTRADE INSTALLED AS NOMINATED ON PLANS (BCA VOL. 2).
  - STAIR TREAD SURFACE TO HAVE A SLIP RESISTANCE RATING IN ACCORDANCE WITH BCA VOL. 2/3.9.1.3(G) AND AS 4586.

CJ	CONSTRUCTION JOINT	AC	AIR CONDITIONING
DP	DOWNPIPE	AC-D	AIR CONDITIONING DROPPER
RWT	RAIN WATER TANK	ASHS	ADJUSTABLE SHS
		B/O	BEAM OVER
		BG	BOX GUTTER
		BBQ	BBQ GAS POINT
		CJ	CONSTRUCTION JOINT
		DW	DISHWASHER
		DP	DOWNPIPE
		DPRH	DOWNPIPE WITH RAINHEAD
		DPS	DOWNPIPE WITH SPREADER
		DS	DOUBLE STUD
		DW	DISHWASHER
		EJ	EXPANSION JOINT
		FJ	FLOOR JOIST DIRECTION
		FS	FRIDGE SPACE (WELL VENTILATED)
		FTAP	COLD WATER FRIDGE TAP
		FW	FLOOR WASTE
		GD	GRADED DRAIN
		GP	GAS POINT
		GTAP	GARDEN TAP
		HCTAP	HOT/COLD WATER TAPS WITH DRAINAGE POINT
		HWS	HOT WATER SYSTEM
		LBW	LOAD BEARING WALL
		MH	MAN HOLE
		MW	MICROWAVE
		P-WALL	PARTI-WALL SYSTEM-FRL 60/60/60
		SA	SMOKE ALARM (DETECTOR)
		SP	STACK POINT - COORDINATE ON SITE BY PLUMBER/SUPERVISOR
		SHS	SQUARE HOLLOW SECTION
		WMS	WASHING MACHINE



**FINISHES LEGEND**

	ROKA FINISH
	CONCRETE
	RYLIC RENDER
	BRICK WORK
	BRICK
	CONCRETE
	STONE
	GLASS
	METAL
	WOOD
	FIBER CLADDING

FLOOD LEVEL -	N/
BAL RATING -	N/
WIND CLASS -	N
SLAB CLASS -	H

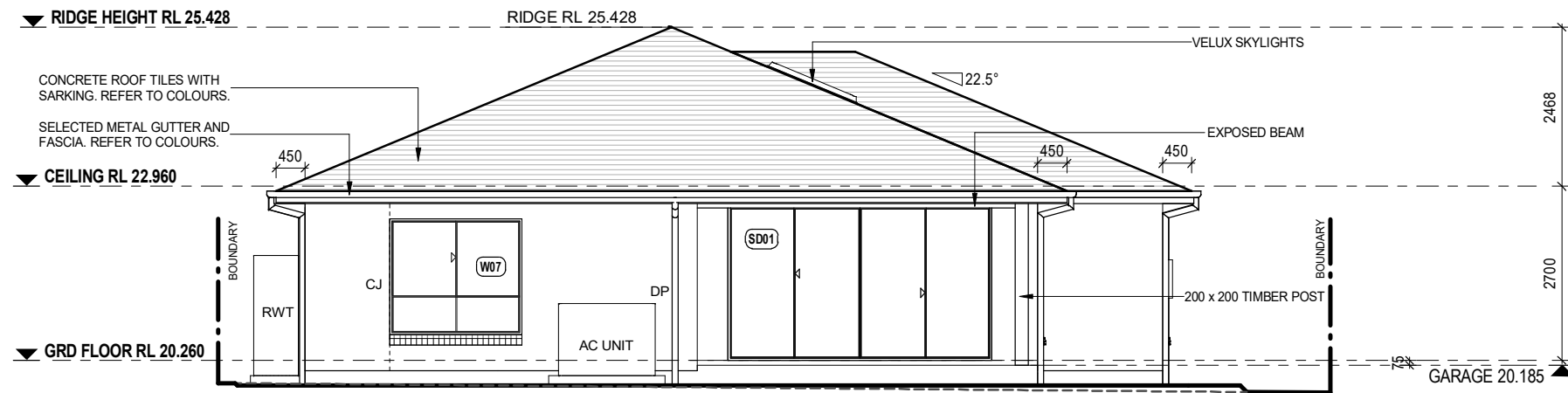
 MASTERTON VR, SAPPHO ROAD AND HUME HIGHWAY, ARWICK FARM, NSW 2170 +1300 4HOMES (1300 446 637) WWW.MASTERTON.COM.AU	<p><b>COPYRIGHT</b></p> Masterton Homes is the legal and beneficial owner of the copyright in this plan and no part of this plan may be reproduced. Unauthorised use, copy, amendment or adaptation will be reported to the drafting.	<p><b>GENERAL NOTE</b></p> Do not scale drawings use figured dimensions only. Check & verify dimension & levels prior to the commencement of any work. All discrepancies to be reported to the drafting.	CLIENT'S SIGNATURE 1 _____ DATE _____	CLIENT'S SIGNATURE 2 _____ DATE _____	For: <b>MR KENT G. ERIKSSON &amp; MRS SARA M. ERIKSSON</b> Address: 79 BANFIELD DRIVE, ORAN PARK NSW 2570 Lot No: 6025 DP: 1235007 Council: CAMDEN	North Point	DWG: <b>ELEVATIONS</b> Design: HARMONY ELITE-D-MASTER SUITE TO REAR Facade: WESTHAMPTON Edition: ULTIMATE INCLUSIONS	Stage: <b>COUNCIL SUBMISSION</b>	JOB No. <b>2016580</b>
			I ACCEPT AND UNDERSTAND THE PLANS AND DOCUMENTS THAT HAVE BEEN	DATE	Garage Location: _____ Drawn Date: 10.03.21 Drawn By: MK Rev. Date: 04.02.2022 Scale @ A3: 1:100	Sheet No. 02 of 09 Revision: CLPP01			

AC UNIT	AIR CONDITIONING UNIT	AC	AIR CONDITIONING
CJ	CONSTRUCTION JOINT	AC-D	AIR CONDITIONING DROPPER
DP	DOWNPIPE	ASHS	ADJUSTABLE SHS
GTAP	GARDEN TAP	B/O	BEAM OVER
MB	METER BOX	BG	BOX GUTTER
RWT	RAIN WATER TANK	BGP	BGP GAS POINT
		CJ	CONSTRUCTION JOINT
		DW	DISHWASHER
		DP	DOWNPIPE
		DPRH	DOWNPIPE WITH RAINHEAD
		DPS	DOWNPIPE WITH SPREADER
		DS	DOUBLE STUD
		DW	DISHWASHER
		EJ	EXPANSION JOINT
		FJ	FLOOR JOIST DIRECTION
		FS	FRIDGE SPACE (WELL VENTILATED)
		FTAP	COLD WATER FRIDGE TAP
		FW	FLOOR WASTE
		GD	GRADED DRAIN
		GP	GAS POINT
		GTAP	GARDEN TAP
		HCTAP	HOT/COLD WATER TAPS WITH DRAINAGE POINT
		HWS	HOT WATER SYSTEM
		LBW	LOAD BEARING WALL
		MH	MAN HOLE
		MW	MICROWAVE
		P-WALL	PARTIWALL SYSTEM-FRL 60/60/60
		SA	SMOKE ALARM (DETECTOR)
		SP	STACK POINT -COORDINATE ON SITE BY FLUMBER/SUPERVISOR
		SHS	SQUARE HOLLOW SECTION
		WMS	WASHING MACHINE

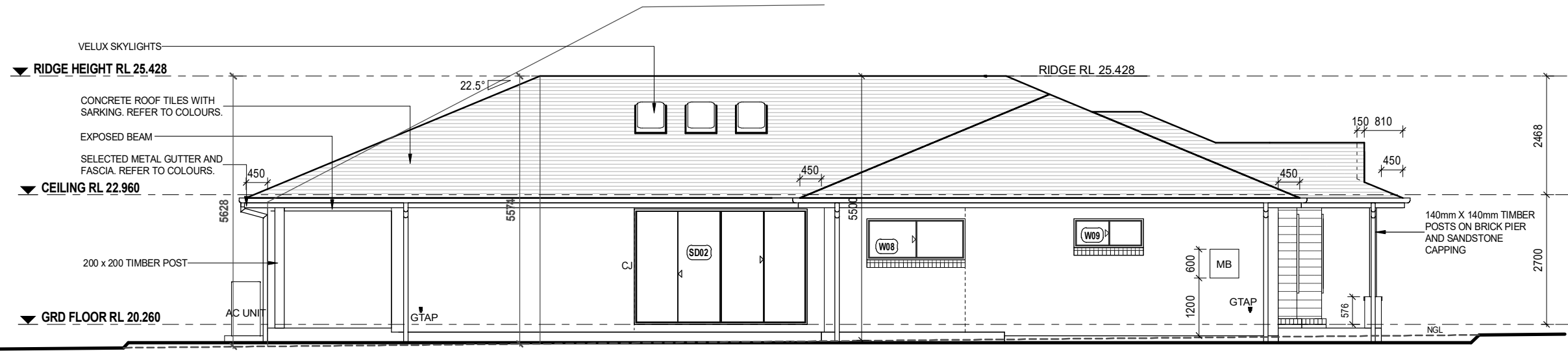
**MNDOW OPENING**  
 1. PROVIDE VENT LOCKS TO ALL ALUMINIUM SLIDING WINDOWS TO FIRST FLOOR BEDROOMS TO RESTRICT THE OPENING SASH OF WINDOWS TO BE NO GREATER THAN 120mm (BCA VOL. 2).

**BALUSTRADES**  
 1. ALL BALUSTRADES TO BE MINIMUM 1000mm ABOVE FINISHED FLOOR LEVELS.  
 2. ALL BALUSTRADES TO FIRST FLOOR BALCONIES WITH A HEIGHT OF 3.5m OR HIGHER TO BE CONSTRUCTED WITH NO HORIZONTAL FOOT HOLDS (BCA VOL. 2).  
 3. INTERNAL STAIRS TO HAVE CONTINUOUS HANDRAIL.  
 4. ALL GLASS BALUSTRADES TO BE FITTED WITH A TOP RAIL TO AUSTRALIAN STANDARD AS1288.

**STAIR LANDINGS + TREADS**  
 1. ALL STAIR LANDINGS GREATER THAN 1.0m TO HAVE BALUSTRADE INSTALLED AS NOMINATED ON PLANS(BCA VOL. 2).  
 2. STAIR TREAD SURFACE TO HAVE A SLIP RESISTANCE RATING IN ACCORDANCE WITH BCA VOL. 2/3.9.1.3(G) AND AS 4586.



**3 EAST (BACK) ELEVATION**  
 03.01 1 : 100



**D SOUTH (LEFT) ELEVATION**  
 03.01 1 : 100

**FINISHES LEGEND**

ROKA FINISH KED JOINT 1 CRS BELOW @ FLASHING LEVEL	[Pattern]
RYLIC RENDER KED JOINT 1 CRS BELOW @ FLASHING LEVEL	[Pattern]
ATURE CK WORK	[Pattern]
ATURE ING	[Pattern]
ATURE CK STONE	[Pattern]
ISH BY VNER	[Pattern]
IBER CLADDING MBA - ALL STANDARD SITES RBAU - BUSHFIRE AFFECTED SITES	[Pattern]

FER TO TENDER AND SIGNED  
 OURS PLANS FOR EXTERNAL  
 LICATION DETAILS

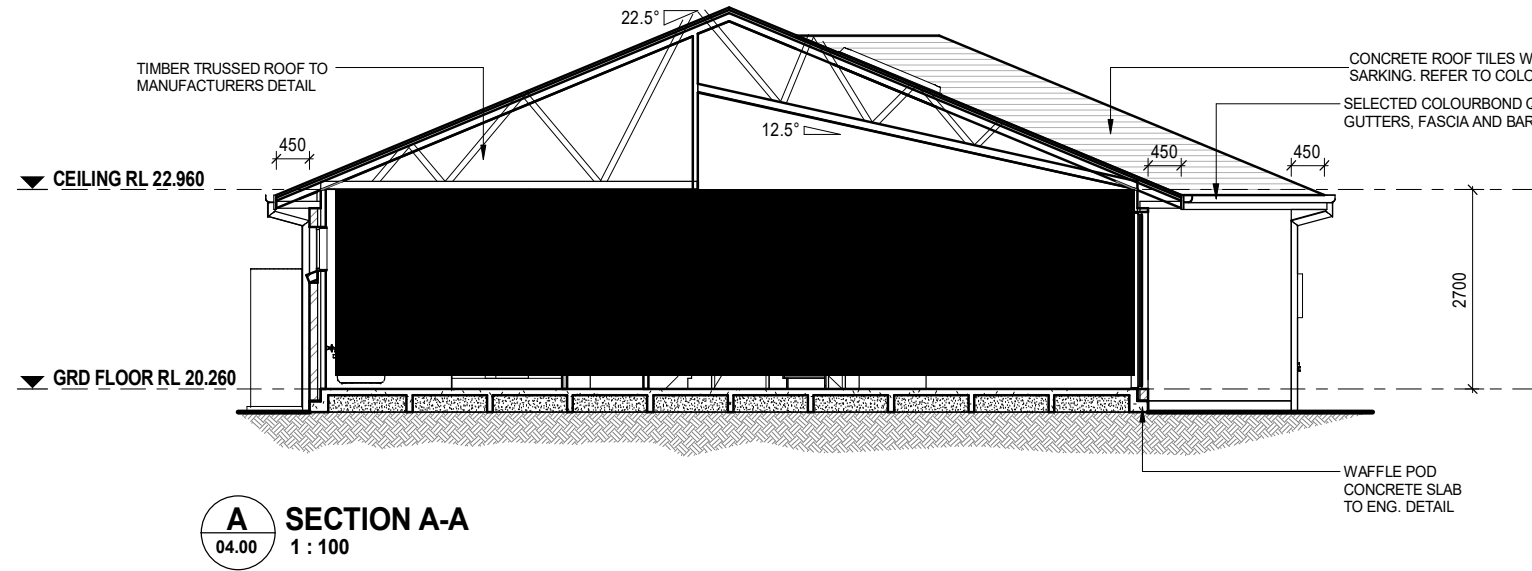
FLOOD LEVEL -	N/
BAL RATING -	N/
WIND CLASS -	N
SLAB CLASS -	H

 <b>MASTERTON</b> VR. SAPPHO ROAD AND HUME HIGHWAY, ARWICK FARM, NSW 2170 +1300 4HOMES(1300 446 637) WWW.MASTERTON.COM.AU	<p><b>COPYRIGHT</b>          Masterton Homes is the legal and beneficial owner of the copyright in this plan and no part of this plan may be reproduced. Unauthorized use, copy, amendment or adaptation will be</p>	<p><b>GENERAL NOTE</b>          Do not scale drawings use figured dimensions only. Check &amp; verify dimension &amp; levels prior to the commencement of any work. All discrepancies to be reported to the drafting</p>	CLIENT'S SIGNATURE 1  CLIENT'S SIGNATURE 2	For: <b>MR KENT G. ERIKSSON &amp; MRS SARA M. ERIKSSON</b> Address: <b>79 BANFIELD DRIVE, ORAN PARK NSW 2570</b> Lot No: <b>6025</b> DP: <b>1235007</b> Council: <b>CAMDEN</b>	North Point	DWG: <b>ELEVATIONS</b> Design: <b>HARMONY ELITE-D-MASTER SUITE TO REAR</b> Facade: <b>WESTHAMPTON</b> Edition: <b>ULTIMATE INCLUSIONS</b>	Stage: <b>COUNCIL SUBMISSION</b>	JOB No. <b>2016580</b>			
	I ACCEPT AND UNDERSTAND THE PLANS AND DOCUMENTS THAT HAVE BEEN			DATE	North Point	Date: <b>10.03.21</b>	Drawn By: <b>MK</b>	Rev. Date: <b>04.02.2022</b>	Scale @ A3: <b>1 : 100</b>	Sheet No. <b>03 of 04</b>	Revision: <b>CLPP017</b>
	<b>Attachment 6</b>										
	<b>Attachment 6</b>										

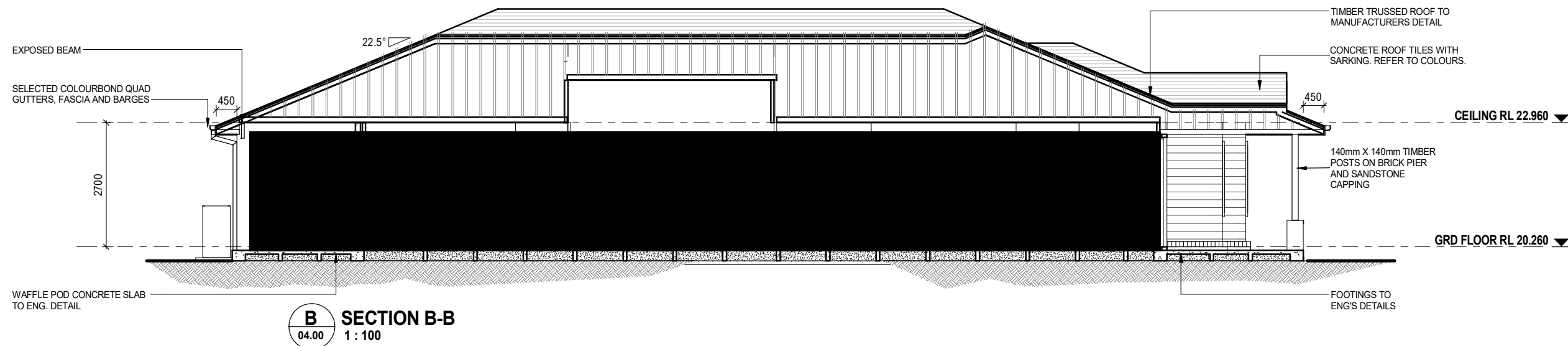
1. SQUARE SET OPENINGS TO GROUND FLOOR 2340mm HIGH (UNLESS SPECIFIED ON FLOOR PLANS).
2. 40mm TIMBER FLOORING BY MASTERTON/OWNER TO THE FOLLOWING AREAS:
  - A. HALLWAY, LINEN, ENTRY, KITCHEN, WIP, CLOAK, DINING LIVING, ETC.
3. SKIRTING TO BE TACKED IN PLACE DUE TO TIMBER FLOORING TO SELECTED AREAS:
  - A. HALLWAY, LINEN, ENTRY, KITCHEN, WIP, CLOAK, DINING LIVING, ETC.
4. SKIRTING FRAMING BLOCKS REQUIRED DUE TO TIMBER FLOORING TO SELECTED AREAS:
  - A. HALLWAY, LINEN, ENTRY, KITCHEN, WIP, CLOAK, DINING LIVING, ETC.

**INSULATION UPGRADES**

- ADDITIONAL INSULATION UPGRADES TO FOLLOW IN:
1. R2.0 BRADFORD INSULATION BATTS TO EXTERNALLY FRAMED WALLS OF LIVING AREAS & INCLUDING WALLS BETWEEN GARAGE & LIVING AREAS
  2. R4.1 BRADFORD INSULATION BATTS TO CEILING OF LIVING AREAS (EXCLUDING GARAGE).
  3. REFER TO BASIX BOX FOR STANDARD INSULATIVE REQUIREMENTS



**A SECTION A-A**  
04.00 1 : 100



**B SECTION B-B**  
04.00 1 : 100

FLOOD LEVEL -	N/
BAL RATING -	N/
WIND CLASS -	N
SLAB CLASS -	H



**COPYRIGHT**  
Masterton Homes is the legal and beneficial owner of the copyright in this plan and no part of this plan may be reproduced. Unauthorised use, copy, amendment or adaptation will be reported to the drafting.

**GENERAL NOTE**  
Do not scale drawings use figured dimensions only. Check & verify dimension & levels prior to the commencement of any work. All discrepancies to be reported to the drafting.

CLIENT'S SIGNATURE 1  
CLIENT'S SIGNATURE 2

I ACCEPT AND UNDERSTAND THE PLANS AND DOCUMENTS THAT HAVE BEEN

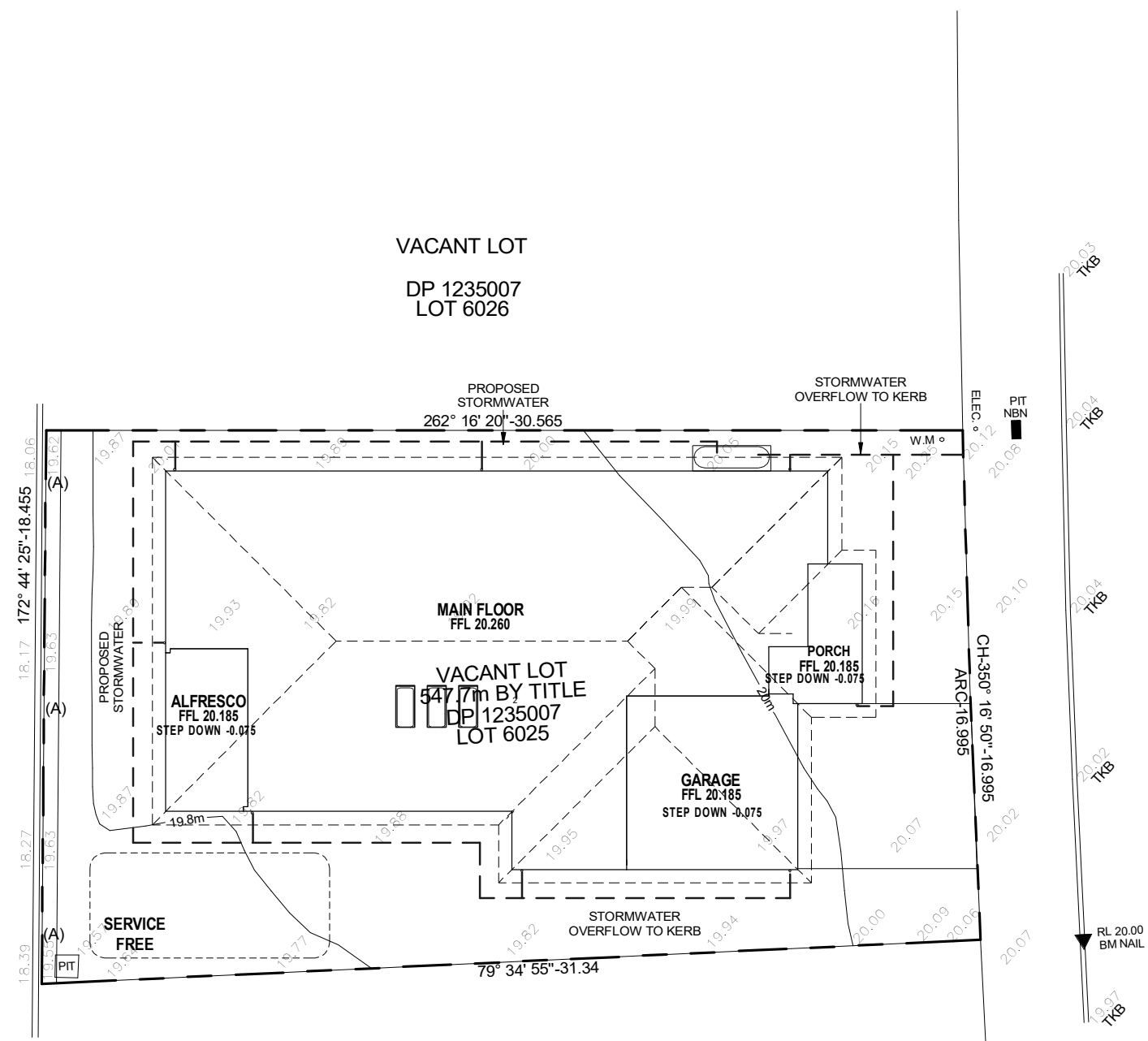
For: **MR KENT G. ERIKSSON & MRS SARA M. ERIKSSON**  
Address: **79 BANFIELD DRIVE, ORAN PARK NSW 2570**  
Lot No: **6025** DP: **1235007**  
Council: **CAMDEN**

North Point

DWG: **SECTIONS**  
Design: **HARMONY ELITE-D-MASTER SUITE TO REAR**  
Facade: **WESTHAMPTON**  
Edition: **ULTIMATE INCLUSIONS**

Stage: **COUNCIL SUBMISSION** JOB No. **2016580**  
Drawn Date: **10.03.21** Drawn By: **LHS MK** Rev. Date: **04.02.2022** Scale @ A3: **1 : 100** Sheet No. **04.00** Revision: **01**

- CONCRETE SLAB PLAN IS TO BE READ IN CONJUNCTION WITH ARCHITECTURALS & ENGINEERS DETAILS.
- CONCRETE SLAB PLAN TO BE CHECKED BY SITE SUPERVISOR BEFORE POURING CONCRETE.
- ALL PLUMBING AND DRAINAGE SETOUTS TO BE CHECKED BY PLUMBER BEFORE POURING OF CONCRETE.
- STACK POINTS (SP) - FINAL LOCATIONS MAY VARY ON SITE. TO BE COORDINATED BY SUPERVISOR AND PLUMBER.
- SHOWER FLOOR WASTE - DIMENSIONED TO CENTRE OF SHOWERS.
- SHOWER GRATED DRAINS - DIMENSIONED TO EDGE OF WALL FACE.
- GENERAL FLOOR WASTE - FINAL SETOUT TO BE COORDINATED BY PLUMBER.
- BATH WASTE - FINAL SETOUT TO BE COORDINATED BY PLUMBER.
- TANK OVERFLOW - 2 x CAPPED OFF POINTS CONNECTED TO RAINWATER TANK OVERFLOW LINE TO BE COORDINATED ON SITE BY SUPERVISOR AND PLUMBER.
- ALL EXTERNAL PATIOS / ALFRESCOS, SURFACE FINISH TO BE SUITABLE FOR TILING BY OWNER AFTER HANDOVER.



This is the report submitted to the Camden Local Planning Panel – Electronic Determination

VACANT LOT DP 1235007 LOT 6024  
 (A)-RESTRICTION ON USE OF LAND 0.5 WIDE (VIDE DP1235007)












**PROVIDE 2 x CAPPED OFF - 100mm PVC POINTS CONNECTED TO WATER TANK OVERFLOW LINE FOR OWNERS FUTURE SURFACE DRAINAGE REQUIREMENTS ASSOCIATED WITH LANDSCAPING. LOCATION/S TO BE DETERMINED ON-SITE BY SUPERVISOR.**

- LEGEND**
- BM BENCH MARK
  - REDUCED LEVEL
  - S.M.H. SEWER MAN HOLE
  - TKB TOP OF KERB (ROLLED KERB)
  - TKB TOP OF KERB (BARRIER KERB)
  - AUSTRALIAN HEIGHT
  - Ø DIAMETER OF TREE (APPROX)
  - P.P. POWER POLE
  - W.M. WATER METER
  - DH DRILL HOLE
  - TM TEXTA MARK
  - W-B WALL TO BDY
  - LP LIGHT POLE
  - H HEAD OF WINDOW
  - S SILL OF WINDOW

FLOOD LEVEL -	N/
BAL RATING -	N/
WIND CLASS -	N
SLAB CLASS -	H

<p>MASTERTON                  VR, SAPHO ROAD AND HUME HIGHWAY,                  ARWICK FARM, NSW 2170                  +1300 4HOMES (1300 446 637) WWW.MASTERTON.COM.AU</p>	<p><b>COPYRIGHT</b>                  Masterton Homes is the legal and beneficial owner of the copyright in this plan and no part of this plan may be reproduced. Unauthorised use, copy, amendment or adaptation will be reported to the drafting</p>	<p><b>GENERAL NOTE</b>                  Do not scale drawings use figured dimensions only. Check &amp; verify dimension &amp; levels prior to the commencement of any work. All discrepancies to be reported to the drafting</p>	CLIENT'S SIGNATURE 1 _____ DATE _____	For: <b>MR KENT G. ERIKSSON &amp; MRS SARA M. ERIKSSON</b> Address: <b>79 BANFIELD DRIVE, ORAN PARK NSW 2570</b> Lot No: <b>6025</b> DP: <b>1235007</b> Council: <b>CAMDEN</b>	North Point 	DWG: <b>CONCEPT DRAINAGE</b> Design: <b>HARMONY ELITE-D-MASTER SUITE TO REAR</b> Facade: <b>WESTHAMPTON</b> Edition: <b>ULTIMATE INCLUSIONS</b>	Stage: <b>COUNCIL SUBMISSION</b> Job No: <b>2016580</b>	Drawn Date: <b>10.03.21</b> Drawn By: <b>MK</b> Rev. Date: <b>04.02.2022</b> Scale @ A3: <b>1 : 200</b>	Sheet No: <b>06 of 07</b> Revision: <b>CLPP01</b>
			CLIENT'S SIGNATURE 2 _____ DATE _____		I ACCEPT AND UNDERSTAND THE PLANS AND DOCUMENTS THAT HAVE BEEN	Attachment 6			

**SCHEDULE OF EXTERNAL FINISHES**

<b>Proposal:</b>	Single Storey Residential Dwelling	
<b>Address:</b>	Lot 6025, Banfield Drive, Oran Park	
<b>Masterton Homes Job number:</b>	2016580	<b>Dated:</b> 7/04/2021
<b>Client:</b>	Mr Eriksson	
<b>Main Wall Finish (front)</b>	PGH - Truffle	
<b>Main Wall Finish (sides &amp; rear)</b>	PGH - Whirwind Off White Ironed	
<b>Tile Roof Colour</b>	Atura Windspray	
<b>Window Frames Colour</b>	Pearl White	
<b>Gutters Colour</b>	Thredbo White	
<b>Fascia + Gable barge + Barge Trim Colour</b>	Thredbo White	
<b>Downpipes Colour</b>	Thredbo White	
<b>Eaves Colour</b>	Brilliant White	
<b>Garage Door Colour</b>	Colorbond Thredbo White / Shale grey	
<b>Timber Battens + Post + Louvre</b>	Taubmans Brilliant White	
<b>Cladding</b>	Coloubond Shale Grey	

Colours may vary on screen



## CAMDEN LOCAL PLANNING PANEL

### CLPP02

**SUBJECT: DA/2021/1719/1 - CONSTRUCTION OF SINGLE STOREY DWELLING AND ASSOCIATED SITE WORKS - 9 GLEESON RISE, ORAN PARK**

**TRIM #:** 22/49414

DA Number:	DA/2021/1719/1
Development:	Construction of a single storey dwelling house with associated site works
Estimated Cost of Development:	\$482,585.00
Site Address(es):	9 Gleeson Rise, Oran Park
Applicant:	McDonald Jones Homes
Owner(s):	Mr. Santosh Poudel Mrs. Amrita Poudel
Number of Submissions:	Nil
Development Standard Contravention(s):	Clause 4.3 – Height of buildings
Classification:	Nominated integrated
Recommendation:	Approve with conditions
Panel Referral Criteria:	Departure from Development Standards greater than 10%
Report Prepared By:	Brendan Croft (Development Assessment Officer)

### PURPOSE OF REPORT

The purpose of this report is to seek the Camden Local Planning Panel’s (the Panel’s) determination of a development application (DA) for a single storey dwelling house and associated site works at 9 Gleeson Rise, Oran Park.

The Panel is to exercise Council’s consent authority functions for this DA as, pursuant to the Minister for Planning’s Section 9.1 Direction, it is a development that contravenes a development standard by more than 10%.

### SUMMARY OF RECOMMENDATION

That the Panel determine DA/2021/1719/1 for a single storey dwelling house and associated site works, pursuant to Section 4.16 of the *Environmental Planning and Assessment Act 1979* by granting consent subject to the conditions **attached** to this report.

### EXECUTIVE SUMMARY

Council is in receipt of a DA for a single storey dwelling house with associated site works at 9 Gleeson Rise, Oran Park.

The DA has been assessed against the *Environmental Planning and Assessment Act 1979*, the *Environmental Planning and Assessment Regulation 2000*, relevant environmental planning instruments, development control plans and policies.

The DA was publicly exhibited for a period of 28 days in accordance with Camden Community Participation Plan 2021. The exhibition period was from 18 November to 15 December 2021 and no submissions were received.

The proposed dwelling house has a maximum building height of 6.331m and thereby contravenes the maximum height of buildings development standard (5m) that applies to the site under Clause 4.3, Appendix 9 of State Environmental Planning Policy (Sydney Region Growth Centres) 2006 (Growth SEPP).

A building height control of 9m for two-storey dwellings generally applies to residential development in this area. The 5m height control applies to this land given its proximity to the curtilage of the state heritage listed Oran Park House, with the lower building height creating a transition area of single storey dwelling houses in this location. The building height contravention is restricted to a portion of the pitched roof. The dwelling house is single storey with a design that is compatible with its heritage context (including an appropriately pitched roof).

Council has considered a draft Planning Proposal (PP/2021/1) submitted by the estate developer that seeks to amend Appendix 9 of the Growth SEPP to address the anomalies associated with the 5m height standard. The Planning Proposal seeks to increase the allowable building heights by inserting a new additional local provision into Appendix 9 of the Growth SEPP that will enable a merit-based assessment to be undertaken to allow building heights above 5m providing:

- the dwelling is single storey;
- the dwelling is a detached dwelling;
- the dwelling is contained within a Standard Building Height Envelope (as recommended by Heritage NSW);
- the dwelling does not exceed 7m; and
- no more than 30% of the front building line is above 4m.

The proposed dwelling house at 9 Gleeson Rise largely complies with the proposed building envelope control. The Planning Proposal was recommended by the Panel (at its meeting on 21 September 2021) and endorsed by Council at its meeting on 12 October 2021. The Planning Proposal has received Gateway Determination from the Department of Planning, Industry and Environment (DPIE) and is currently on public exhibition (from Wednesday 9 February until Wednesday 9 March 2022).

The site is partially mapped as being within the curtilage of State Heritage Item Oran Park House, taken to be a mapping anomaly. The application was referred externally to Heritage NSW and is accompanied with General Terms of Approval.

The applicant has submitted a Clause 4.6 written request to support and provide justification for the contravention of the development standard. The proposed contravention, and the applicant's Clause 4.6 written request, have been assessed in this report and are supported by Council staff.

Based on the assessment, it is recommended that the DA be approved subject to the conditions **attached** to this report.

**KEY PLANNING CONTROL VARIATIONS**

Control	Proposed	Variation
SEPP (Sydney Region Growth Centres) Clause 4.3 – Building Height – 5m.	6.331m	26.6%

**AERIAL PHOTO**




Figure 1. Aerial Photo of subject lot 6017.



Figure 2. Aerial photo of subject lot 6017 in relation to State Heritage Item Oran Park House.

### THE SITE

The site is legally described as Lot 6017 DP1235007 and commonly referred to as 9 Gleeson Rise, Oran Park. The site has an area of 703.5m<sup>2</sup> and is generally level with a small slope of approximately 500mm to the street frontage. There are low retaining walls up to approximately 250mm on the rear eastern boundary. There is a retaining wall at the rear of the site referred to as Restriction 'K' on the Section 88B instrument. The lot is burdened by various other easements, covenants and restrictions, and the proposed development does not conflict with these easements and restrictions.

The site is located within the vicinity of an item of state heritage significance, SHR:1695 Oran Park House (also known as Catherine Park House) (refer to figure 2 above).



Image 1. Observing primary western elevation (image taken 28 November)

**ZONING PLAN**

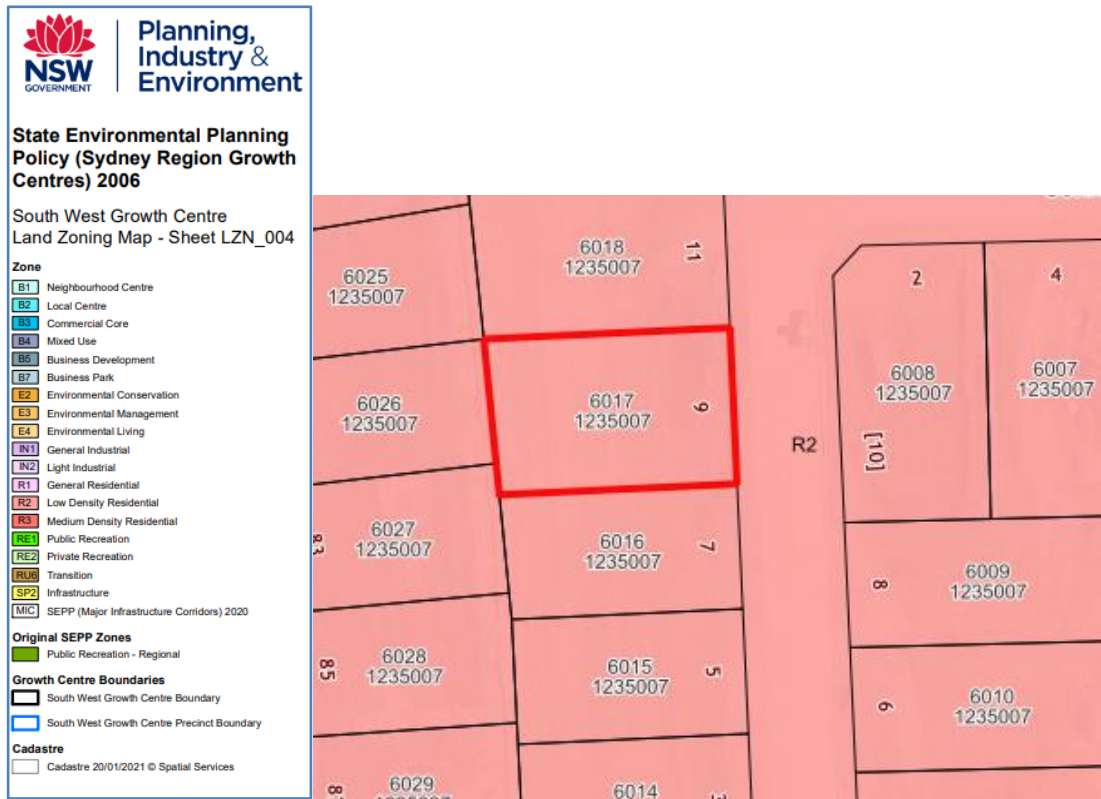


Figure 3. Subject Lot 6017 R2 Zoning.

**AREA MASTER PLAN**

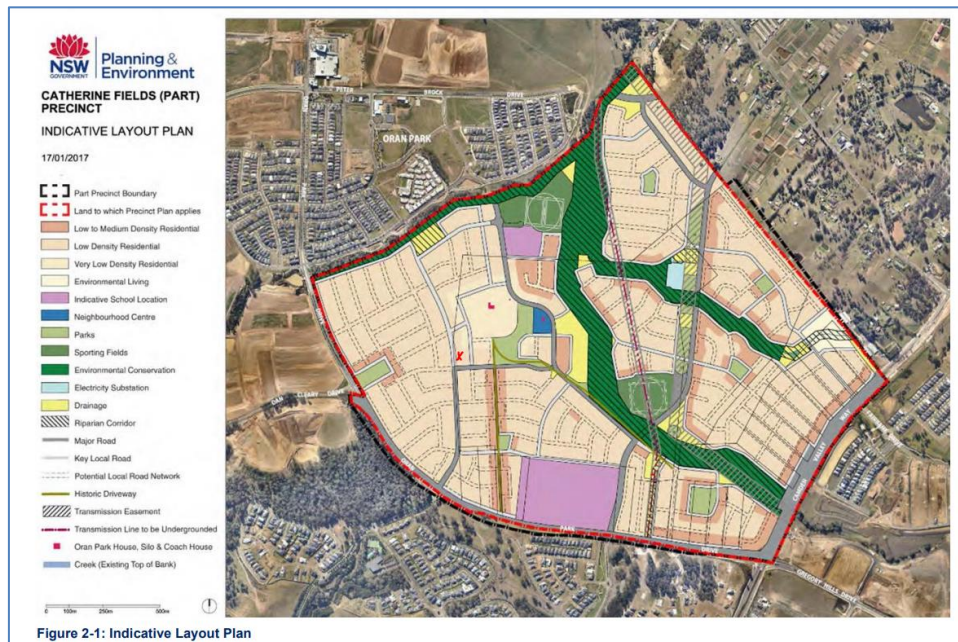


Figure 4. Red 'X' denoting approximate location of lot 6017 (the lot) in relation to Catherine Fields (Part) Precinct, Indicative Layout Plan. Ref: Catherine Fields (Part) Development Control Plan, Figure 2-1, Page 4.

**HISTORY**

The relevant development history of the site is summarised in the following table:

Date	Development
23 March 2018	DA/2017/491/1 – Consent was granted to a subdivision to create 141 residential lots, 2 superlots, a lot containing Oran Park House and its improvements, 1 residue lot, 1 public reserve lot, construction of public roads, provision of services, earthworks, site works and retaining walls to be delivered in four stages. This resulted in creation of the subject lot.
29 January 2021	<p>DA/2021/77/1 – A DA was submitted to Council that sought concept approval to establish site-specific building height development standards on 66 residential lots (8m as opposed to 5m) and stage 1 consent for the construction of 3 dwelling houses.</p> <p>The DA was withdrawn at the request of Council officers as it was determined that the height change should be addressed as part of a Planning Proposal.</p> <p>Prior to the DA being withdrawn, Heritage NSW issued general terms of approval (GTAs) for the Concept DA. The GTAs required any dwellings proposed on the subject lots to comply with a building envelope, including:</p> <ul style="list-style-type: none"> <li>• a 3m height limit at the front building line, and up to a maximum 4m for 30% of the building frontage; and</li> <li>• the height of the building envelope increasing by 27.5 degrees from the building line to a maximum height of 7m.</li> </ul>
26 February 2021	Planning Proposal (PP/2021/1/1) was submitted to Council. The Planning Proposal seeks to create additional local provisions to increase building heights for residential development surrounding Oran Park House by introducing a building envelope as a means of varying the 5m building height control (based upon the building envelope recommended by Heritage NSW in the GTAs issued for DA/2021/77/1).

**THE PROPOSAL**

DA/2021/1719/1 seeks approval to construct a single storey dwelling house with associated site works.

The proposed dwelling house consists of four bedrooms, bar, theatre, combined family/living area, dining area and kitchen, laundry, bathroom and a double garage.

The estimated cost of the development is \$482,585.00.

**BACKGROUND**

The 5m height of buildings development standard was imposed on this land as the site is in close proximity to the curtilage of a state heritage listed Oran Park House. The lower building height development standard aims to maintain a single storey transition area around the state heritage item.

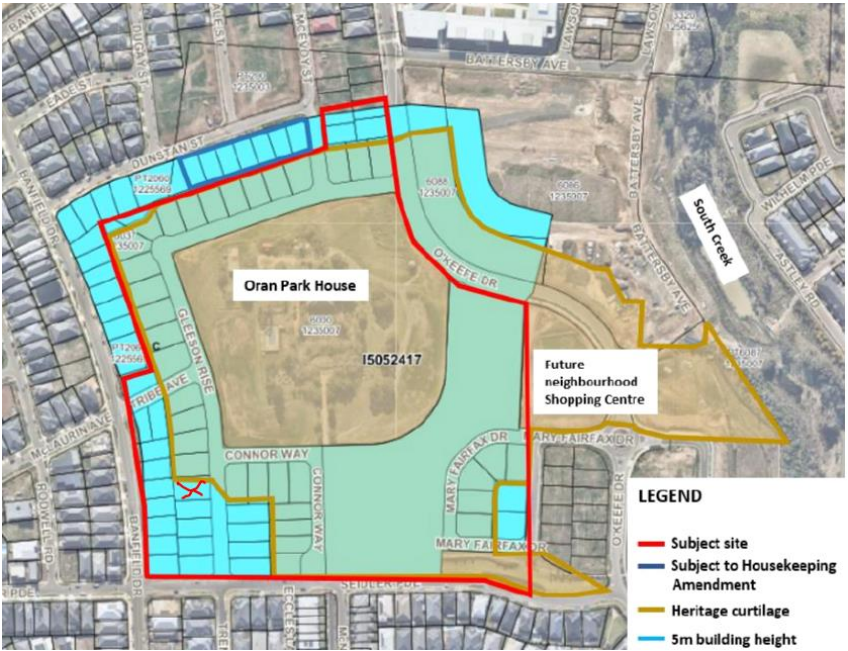


Figure 5. Extract from PP/2021/1/1 indicating the subject site, the heritage curtilage and the 5.0m building height development standard – subject lot marked as a red x.

This height of buildings development standard hinders the ability for a proposed dwelling house to comply with the existing site-specific controls in Camden Growth Centre Precincts DCP and Schedule 4 Catherine Field (Part) Precinct.

Dwelling houses with hipped and gabled roof forms (with a roof pitch greater than 12.5 degrees) will inherently exceed the 5m building height development standard given the relative size (generally 500-700m<sup>2</sup>) and width of the properties, coupled with the larger building footprint required single storey dwellings. This is illustrated in figures 6 and 7 below. Council’s development controls for dwelling houses in this area require a minimum roof pitch of 22.5 degrees.

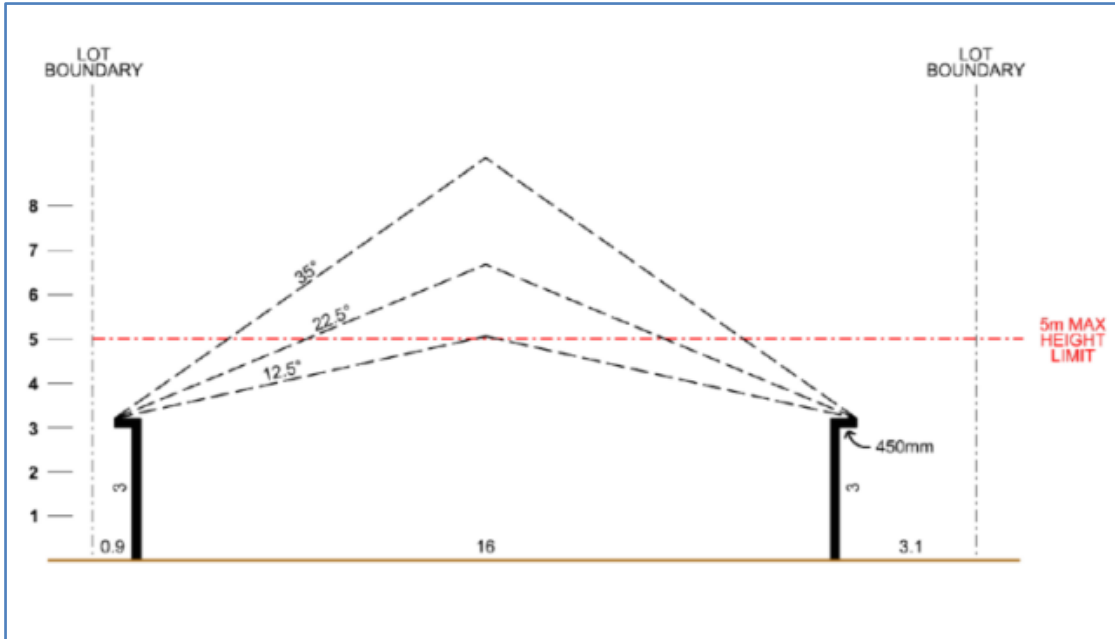


Figure 6. Indicating roof pitch, lot width and building height.



Figure 7. Comparison between roof pitch with compliant building height.

Council has considered a draft Planning Proposal (PP/2021/1) submitted by the estate developer which seeks to amend Appendix 9 of the Growth SEPP to address the anomalies associated with the 5m height control. The Planning Proposal seeks to increase the allowable building heights by inserting a new additional local provision that will allow building heights above 5m providing:

- the dwelling is single storey;
- the dwelling is a detached dwelling;
- the dwelling is contained within a Standard Building Height Envelope (as recommended by Heritage NSW);



- the dwelling does not exceed 7m; and
- no more than 30% of the front building line is above 4m.

The proposed dwelling house at 9 Gleeson Rise largely complies with the proposed building envelope control. The Planning Proposal was recommended by the Panel (at its meeting on 21 September 2021) and endorsed by Council at its meeting on 12 October 2021. The Planning Proposal has received Gateway Determination from the Department of Planning, Industry and Environment (DPIE) and is currently on public exhibition (from Wednesday 9 February until Wednesday 9 March 2022).

It is further noted that dwellings on lots outside the heritage curtilage can be approved under the relevant complying development / housing code provisions of SEPP (Exempt and Complying Development) 2008. Complying Development Certificates have been issued for the erection of single storey dwellings at 77, 67, 63, 61, 57 Banfield Drive and 4 Tribe Avenue. While single storey, these dwellings had building heights greater than 5m.

## **ASSESSMENT**

### ***Environmental Planning and Assessment Act 1979 - Section 4.15(1)***

In determining a DA, the consent authority is to take into consideration such of the following matters as are of relevance to the development the subject of the DA:

#### ***(a)(i) the provisions of any environmental planning instrument***

The environmental planning instruments that apply to the development are:

- State Environmental Planning Policy (Building Sustainability Index: BASIX) 2004;
- State Environmental Planning Policy No. 55 – Remediation of Land;
- State Environmental Planning Policy No. 20 – Hawkesbury-Nepean River; and
- State Environmental Planning Policy (Sydney Region Growth Centres) 2006

#### **State Environmental Planning Policy (Building Sustainability Index: BASIX) 2004**

A BASIX Certificate was submitted with the DA. The proposal has been assessed against the provided BASIX Certificate. The proposal will be able to meet the commitments and targets identified. A condition of consent is recommended to ensure compliance is achieved.

#### **State Environmental Planning Policy No. 55 – Remediation of Land (SEPP 55)**

SEPP 55 provides a State-wide planning approach to the remediation of contaminated land.

Clause 7 of SEPP 55 requires the consent authority to consider if the site is contaminated. If the site is contaminated, the consent authority must be satisfied that it is suitable in its contaminated state for the development. If the site requires remediation, the consent authority must be satisfied that it will be remediated before the land is used for the development.

Contamination and remediation were appropriately dealt with under the parent subdivision development application DA/2017/491/1. The subject land has been validated and is suitable for the proposed residential development.

---

Sydney Regional Environmental Plan No. 20 – Hawkesbury-Nepean River (SREP 20)

SREP 20 seeks to ensure protection is maintained for the environment of the Hawkesbury-Nepean river system and that impacts of future land uses are considered in a regional context.

The proposed development will not result in detrimental impacts upon the Hawkesbury-Nepean River system. The proposed development will further adopt appropriate sediment and erosion control measures and water pollution control devices that will avoid impacts being caused to watercourses and in turn, the Hawkesbury-Nepean River system.

State Environmental Planning Policy (Sydney Region Growth Centres) 2006 (Growth Centres SEPP)

The Growth Centres SEPP aims to co-ordinate the release of land for residential, employment and other urban development in the North West Growth Centre, the South West Growth Centre, and the Wilton Growth Area

*Site Zoning and Permissibility*

The site is zoned R2 Low Density Residential pursuant to Appendix 9, Clause 2.2 of the Growth SEPP. The development is characterised as a 'dwelling house' by the Growth SEPP, meaning a building containing only one dwelling.

The development is permitted with consent in the R2 Low Density Residential Zone pursuant to the land use table in Appendix 9 of the Growth SEPP.

*Planning Controls*

An assessment table in which the development is considered against the Growth SEPP's planning controls is provided as an **attachment** to this report.

*Clause 4.6 – Exceptions to Development Standards*

The application seeks to contravene the height of buildings development standard applying to the site. This development standard prescribes a maximum building height of 5m from existing natural ground level. The proposed development has a maximum height of 6.331m, thereby contravening the standard by 1.331m or 26.62%.

Pursuant to Clause 4.6(3) of Appendix 9 – Growth Centres SEPP, the applicant has provided a written request seeking to justify the contravention of the development standard for the following reasons:

- Compliance with the 5m height of buildings standard would detract from the design of the single storey dwelling and the overall streetscape;
- The height contravention will not impact on views and vistas from Oran Park House;
- The development contravention allows for a single storey dwelling with the appropriate roof form and pitch;
- The development contravention does not impact the intended type, or character of the desired development rather, aligns with the intended development of a single storey dwelling with appropriately pitched roof. The objectives and intent of built form surrounding Oran Park House will therefore be preserved;

- The development contravention facilitates orderly and proper delivery of development as intended by the DCP. The contravention will have no significant environmental impact; and
- The request also demonstrates that relevant tests established in the Land and Environment Court are met.

A copy of the applicant's Clause 4.6 written request is provided as an **attachment** to this report.

The justification contained within the Clause 4.6 written request demonstrates that compliance with the development standard is unreasonable and unnecessary in the circumstances of the case and that there are sufficient planning grounds to justify contravening the development standard in accordance with Clause 4.6(3).

The proposed development will be in the public interest because it is consistent with the objectives of the standard and the objectives for development within the R2 Zone, in accordance with Clause 4.6(4).

1. Indicative Layout Plan.

The intended outcome established within the Indicative Layout Plan (figure 2-1) for this part of the Catherine Fields (Part) Precinct DCP is for low density residential development. The proposal is for a single storey dwelling house, consistent with this outcome.

2. Clause 4.3 'Height of Buildings' – Objectives.

Alignment with the objectives of Clause 4.3 are maintained. The development contravention will not result in development greater than single storey and it will be consistent with objectives to minimise visual impact and protect the amenity of adjoining development and land in terms of solar access to buildings and open space.

3. R2 Low Density Residential Zone Objectives.

The development contravention will not depart from the objectives of the R2 Low Density Residential zone and not be inconsistent with intended outcomes for the zone, as it will:

- provide for the housing needs of the community within a low-density residential environment; and
- provide a diverse range of housing types to meet community housing needs within a low-density residential environment.

4. Site-specific objectives and controls.

Strict compliance with the 5m building height standard does not result in a dwelling design outcome, including roof form and pitch, that appropriately responds to the unique characteristics of the precinct, and the historically significant Oran Park House.

5. Alignment with DCP controls.

The building height standard contravention does not result in additional non-compliances with any development controls in the Camden Growth Centres Precinct DCP and Schedule 4 Catherine Fields (Part) Precinct. The single storey development is considered to fulfill the relevant controls and their objectives.

It is noted that the Panel may assume the concurrence of the Secretary pursuant to Planning Circular PS 20-002.

Consequently, it is recommended that the Panel support this proposed contravention to the LEP.

**(a)(ii) the provisions of any proposed instrument that is or has been the subject of public consultation under this Act and that has been notified to the consent authority (unless the Secretary has notified the consent authority that the making of the proposed instrument has been deferred indefinitely or has not been approved)**

Draft Environment State Environmental Planning Policy (Draft Environment SEPP)

The development is consistent with the Draft Environment SEPP in that there will be no detrimental impacts upon the Hawkesbury-Nepean River system as a result of it.

Draft Remediation of Land State Environmental Planning Policy (Draft Remediation SEPP)

The development is consistent with the Draft Remediation SEPP in that the land has been validated and is suitable for the proposed residential use.

Draft Planning Proposal – Residential Land Surrounding Oran Park House

The development is consistent with this Draft Planning Proposal that seeks to increase the allowable building heights by inserting a new additional local provision into Appendix 9 of the Growth SEPP that will enable a merit-based assessment to be undertaken to allow building heights above 5m providing:

- the dwelling is single storey;
- the dwelling is a detached dwelling;
- the dwelling is contained within a Standard Building Height Envelope (as recommended by Heritage NSW);
- the dwelling does not exceed 7m; and
- no more than 30% of the front building line is above 4m.

**(a)(iii) the provisions of any development control plan**

The development controls plans that apply to the development are:

- Camden Growth Centre Precincts Development Control Plan (Camden Growth Centres DCP); and
- Catherine Fields (Part) Precinct Development Control Plan.

An assessment table in which the development is considered against the Camden Growth DCP and the Catherine Fields (Part) Precinct Development Control Plan is provided as an **attachment** to this report.

**(a)(iia) the provisions of any planning agreement that has been entered into under section 7.4, or any draft planning agreement that a developer has offered to enter into under section 7.4**

No relevant planning agreement or draft planning agreement exists or has been proposed as part of this DA.

**(a)(iv) the regulations (to the extent that they prescribe matters for the purposes of this paragraph)**

The *Environmental Planning and Assessment Regulation 2000* prescribes several matters that are addressed in the conditions attached to this report.

**(b) the likely impacts of the development, including environmental impacts on both the natural and built environments, and social and economic impacts in the locality**

As demonstrated by the assessment, the development is unlikely to have any unreasonable adverse impacts on either the natural or built environments, or the social and economic conditions in the locality.

**(c) the suitability of the site for the development**

As demonstrated by the above assessment, the site is considered to be suitable for the development.

**(d) any submissions made in accordance with this Act or the regulations**

The DA was publicly exhibited for a period of 28 days in accordance with Camden Community Participation Plan 2021. The exhibition period was from 22 November to the 20 December 2021 and no submissions were received.

**(e) the public interest**

The public interest is served through the detailed assessment of this DA under the *Environmental Planning and Assessment Act 1979*, the *Environmental Planning and Assessment Regulation 2000*, environmental planning instruments, development control plans and policies. Based on the above assessment, the development is consistent with the public interest.

**FINANCIAL IMPLICATIONS**

This matter has no direct financial implications for Council.

**CONCLUSION**

The DA has been assessed in accordance with Section 4.15(1) of the *Environmental Planning and Assessment Act 1979* and all relevant instruments, plans and policies. The DA is recommended for approval subject to the conditions **attached** to this report.

**RECOMMENDED**

**That the Panel:**

- i. support the applicant's written request lodged pursuant to Clause 4.6(3) of Appendix 9, State Environmental Planning Policy (Sydney Region Growth Centres) 2006 to the contravention of the maximum height of buildings development standard in Clause 4.3 of Appendix 9, State Environmental Planning Policy (Sydney Region Growth Centres) 2006; and**
- ii. approve DA/2021/1719/1 for the construction of a single storey dwelling house at 9 Gleeson Rise, Oran Park, subject to the conditions attached to this report.**

---

## **REASONS FOR DETERMINATION**

1. The Panel has considered the written request to contravene Appendix 9, State Environmental Planning Policy (Sydney Region Growth Centres) 2006 in relation to the maximum height of buildings development standard. The Panel considers that compliance with the standard is unreasonable and unnecessary in the circumstances and that, despite the contravention of the development standard, the development satisfies the objectives of the zone and standard, will be in the public interest and is acceptable in the particular circumstances of the case.
2. The development is consistent with the objectives of the applicable environmental planning instrument, being Appendix 9, State Environmental Planning Policy (Sydney Region Growth Centres) 2006.
3. The development is consistent with the objectives of Camden Growth Centre Precincts Development Control Plan.
4. The development is unlikely to have any unreasonable adverse impacts on the natural or built environment.
5. In consideration of the aforementioned reasons, the development is a suitable and planned use of the site and its approval is in the public interest.

## **ATTACHMENTS**

1. Recommended Conditions
2. Growth SEPP Assessment Table
3. Growth DCP Assessment Table
4. Clause 4.6 Written Request
5. Heritage NSW General Terms of Approval
6. Architectural Plans

**RECOMMENDED CONDITIONS****1.0 - General Conditions of Consent**

The following conditions of consent are general conditions applying to the development.

- (1) **Approved Plans and Documents** - Development shall be carried out in accordance with the following plans and documents, and all recommendations made therein, except where amended by the conditions of this development consent:

Plan Reference/ Drawing No.	Name of Plan	Prepared by	Date
#606258 Sheet 2/16 Rev 9.	Site Plan	McDonald Jones	13/12/2021
#606258 Sheet 4/16 Rev 9.	Ground Floor Plan		
#606258 Sheet 7/16 Rev 9.	Elevations (Left/Right)		
#606258 Sheet 6/16 Rev 9.	Elevations (Front/Rear) and Section		
#606258 Sheet 3/16 Rev 9.	Water Management Plan/Concept Stormwater		
#606258 Rev C.	Concept Landscape Plan		12/10/2021

Document Title	Prepared by	Date
BASIX Certificate, No. 1238088S.	Frys Energywise.	07/09/2021.
Waste Management Plan.	Masterton homes.	13/10/2021.

- (2) **General Terms of Approval** - The general terms of approval shall be complied with prior to, during, and at the completion of the development.

The general terms of approval are:

- Heritage Council of NSW – General Terms of Approval Integrated Development Application dated 17 January 2022.
- (3) **BASIX Certificate** - The applicant shall undertake the development strictly in accordance with the commitments listed in the approved BASIX certificate(s) for the development to which this consent applies.
- (4) **National Construction Code – Building Code of Australia (BCA)** - All building work shall be carried out in accordance with the BCA. In this condition, a reference to the BCA is a reference to that Code as in force on the date the application for the relevant Construction Certificate is made.

- (5) **Home Building Act** - Pursuant to Section 4.17(11) of the *EP&A Act 1979*, residential building work within the meaning of the *Home Building Act 1989* shall not be carried out unless the principal certifier for the development to which the work relates:
- a) in the case of work for which a principal contractor has been appointed:
    - i) has been informed in writing of the name and licence number of the principal contractor; and
    - ii) where required has provided an insurance certificate with the name of the insurer by which the work is insured under Part 6 of that Act.
  - b) in the case of work to be carried out by an owner-builder;
    - i) has been informed in writing of the name of the owner-builder; and
    - ii) if the owner-builder is required to hold an owner-builder permit under that Act; has provided a copy of the owner builder permit.

- (6) **Home Building Act – Insurance** - Building work that involves residential building work within the meaning of the *Home Building Act 1989*, shall not commence until such time as a contract of insurance is in force in accordance with Part 6 of that Act.

This clause does not apply:

- a) to the extent to which an exemption is in force under Clause 187 or 188 of the EP&A Regulation 2000, subject to the terms of any condition or requirement referred to in Clause 187(6) or 188(4) of the EP&A Regulation 2000; or

to the erection of a temporary building, other than a temporary structure to which subclause (1A) of Clause 98 of the EP&A Regulation 2000 applies.

- (7) **Shoring and Adequacy of Adjoining Property Works** - If the approved development involves an excavation that extends below the level of the base of the footings of a building, structure or work on adjoining land, the person having the benefit of the consent shall, at the person's own expense:
- a) protect and support the adjoining building, structure or work from possible damage from the excavation; and
  - b) where necessary, underpin the building, structure or work to prevent any such damage.

This condition does not apply if the person having the benefit of the consent owns the adjoining land or the owner of the adjoining land has given consent in writing to that condition not applying

A copy of the written consent must be provided to the principal certifier prior to the excavation commencing.

- (8) **Infrastructure in Road and Footpath Areas** – Infrastructure must not be removed and/or reconstructed without prior written approval from Council. Any costs incurred due to the relocation, restoration or reconstruction of pram ramps, footpath, light poles, kerb inlet pits, service provider pits, street trees or other infrastructure in the street footpath area for the proposed development shall be borne by the applicant, and not Council.



**Note.** The issue of this development consent does not imply concurrence or approval of any required public infrastructure work associated with the development.

## 2.0 - Prior to Issue of a Construction Certificate

The following conditions of consent shall be complied with prior to the issue of a Construction Certificate.

- (1) **Structural Engineer's Details** - The piers/slabs/footings/structural elements shall be designed and certified by a suitably qualified structural engineer and shall take into consideration the recommendations of any geotechnical report applicable to the site. A statement to that effect shall be provided to the accredited certifier.
- (2) **Driveway Gradients and Design** – The design of all driveways shall comply with AS 2890.1-2004 'Off street car parking' and:
  - a) the driveway shall comply with Council's Access Driveway Specifications; <https://www.camden.nsw.gov.au/assets/pdfs/Development/Preparing-a-DA/Development-Guidelines-and-policies/Access-Driveways-Specifications-and-Drawings.pdf>
  - b) the driveway shall be at least 1m from any street tree, stormwater pit or service infrastructure;
  - c) the level for the driveway across the footpath area shall achieve a gradient of 4%; and
  - d) a Driveway Crossing Approval (PRA) must be obtained prior to the issue of a Construction Certificate.

Details demonstrating compliance shall be provided to the accredited certifier prior to issue of a Construction Certificate.

- (3) **Soil, Erosion, Sediment and Water Management** - An erosion and sediment control plan shall be prepared in accordance with 'Managing Urban Stormwater – Soils and Construction ('the blue book'). Details demonstrating compliance shall be provided to the certifier with the Construction Certificate application.
- (4) **Works in Road Reserves** - Where any works are proposed in a public road reservation, a Road Opening Permit shall be obtained from Council in accordance with Section 138 of the *Roads Act 1993*.
- (5) **Salinity (Dwellings and Outbuildings)** – The approved development shall comply with the requirements of the salinity management plan Report on Salinity Investigation and Management Plan: Proposed Residential Subdivision Catherine Park, Prepared by Douglas Partners, Project 76559.00 Dated November 2015". Details demonstrating compliance shall be provided to the accredited certifier with the Construction Certificate application.
- (6) **Long Service Levy** - In accordance with Section 34 of the *Building and Construction Industry Long Service Payments Act 1986*, the applicant shall pay a long service levy at the prescribed rate to either the Long Service Payments Corporation or Council for any building work that cost \$25,000 or more.

## 3.0 - Prior to Commencement of Works

The following conditions of consent shall be complied with prior to any works commencing on the development site.

- (1) **Public Liability Insurance** - The owner or contractor shall take out a Public Liability Insurance Policy with a minimum cover of \$20 million in relation to the occupation of, and works within, public property (i.e. kerbs, gutters, footpaths, walkways, reserves, etc) for the full duration of the proposed works. Evidence of this Policy shall be provided to Council and the certifier.
- (2) **Notice of Principal Certifier** - Notice shall be given to Council at least two (2) days prior to subdivision and/or building works commencing in accordance with Clause 103 of the EP&A Regulation 2000. The notice shall include:
  - a) a description of the work to be carried out;
  - b) the address of the land on which the work is to be carried out;
  - c) the registered number and date of issue of the relevant development consent;
  - d) the name and address of the principal certifier, and of the person by whom the principal certifier was appointed;
  - e) the certifier's registration number, and a statement signed by the certifier consenting to being appointed as principal certifier; and

a telephone number on which the principal certifier may be contacted for business purposes.
- (3) **Notice of Commencement of Work** - Notice shall be given to Council at least two (2) days prior to subdivision and/or building works commencing in accordance with Clause 104 of the EP&A Regulation 2000. The notice shall include:
  - a) the name and address of the person by whom the notice is being given;
  - b) a description of the work to be carried out;
  - c) the address of the land on which the work is to be carried out;
  - d) the registered number and date of issue of the relevant development consent and construction certificate;
  - e) a statement signed by or on behalf of the principal certifier (only where no principal certifier is required) to the effect that all conditions of the consent that are required to be satisfied prior to the work commencing have been satisfied; and
  - f) the date on which the work is intended to commence.
- (4) **Construction Certificate Required** - In accordance with the requirements of the *EP&A Act 1979*, building or subdivision works approved by this consent shall not commence until the following has been satisfied:
  - a) a Construction Certificate has been issued by a certifier;

- b) a principal certifier has been appointed by the person having benefit of the development consent;
  - c) if Council is not the principal certifier, Council is notified of the appointed principal certifier at least two (2) days before building work commences;
  - d) the person having benefit of the development consent notifies Council of the intention to commence building work at least two (2) days before building work commences; and
  - e) the principal certifier is notified in writing of the name and contractor licence number of the owner/builder intending to carry out the approved works.
- (5) **Sign of Principal Certifier and Contact Details** - A sign shall be erected in a prominent position on the site stating the following:
- a) that unauthorised entry to the work site is prohibited;
  - b) the name of the principal contractor (or person in charge of the site) and a telephone number on which that person can be contacted at any time for business purposes and outside working hours; and
  - c) the name, address and telephone number of the principal certifier.

The sign shall be maintained while the work is being carried out and removed upon the completion of works.

- (6) **Site is to be Secured** - The site shall be secured and fenced.
- (7) **Sydney Water Approval** – The approved construction certificate plans must also be approved by Sydney Water to determine if sewer, water or stormwater mains or easements will be affected by any part of the development. Go to [www.sydneywater.com/tapin](http://www.sydneywater.com/tapin) to apply.

A copy of the approval receipt from Sydney Water must be submitted to the principal certifier.

- (8) **Soil Erosion and Sediment Control** - Soil erosion and sediment controls must be implemented prior to works commencing on the site in accordance with 'Managing Urban Stormwater – Soils and Construction ('the blue book') and any Sediment and Erosion plans approved with this development consent.
- (9) **Protection of Existing Street Trees** - No existing nature strip, street tree, tree guard, protective bollard, garden bed surrounds or root barrier installation shall be disturbed, relocated, removed or damaged during earthworks, demolition, excavation (including any driveway installation), construction, maintenance and/or establishment works applicable to this consent, without Council agreement and/or consent.

The protection methods for existing nature strip, street tree, tree guard, protective bollard, garden bed surrounds or root barrier installation during all works approved by this development consent shall be installed in accordance with AS 4970-2009 Protection of Trees on Development Sites.

- (10) **Protection of Trees to be Retained** - Protection of trees to be retained shall be in accordance with Council's Engineering Specifications. The area beneath the canopies

of the tree(s) to be retained shall be fenced. Tree protection signage is required to be attached to each tree protection zone, and displayed in a prominent position.

#### 4.0 - During Works

The following conditions of consent shall be complied with during the construction phase of the development.

- (1) **Work Hours** - All work (including delivery of materials) shall be:
- restricted to between the hours of 7am to 5pm Monday to Saturday (inclusive), and
  - not carried out on Sundays or public holidays,

unless approved in writing by Council.

- (2) **Excavations and Backfilling** - All excavations and backfilling associated with this development consent shall be executed safely, and be properly guarded and protected to prevent them from being dangerous to life or property, and in accordance with the design of a suitably qualified structural engineer.

If an excavation extends below the level of the base of the footings of a building on an adjoining allotment, the person causing the excavation shall:

- a) preserve and protect the building from damage;
- b) if necessary, underpin and support the building in an approved manner; and
- c) give at least seven (7) days notice to the adjoining owner before excavating, of the intention to excavate.

The principal contractor, owner builder or any person who needs to excavate and undertake building work, shall contact "Dial Before You Dig" prior to works commencing, and allow a reasonable period of time for the utilities to provide locations of their underground assets.

This condition does not apply if the person having the benefit of the development consent owns the adjoining land or the owner of the adjoining land has given consent in writing to that condition not applying.

- (3) **Stormwater – Collection and Discharge Requirements** - The roof of the subject building(s) shall be provided with guttering and down pipes and all drainage lines, including stormwater drainage lines from other areas and overflows from rainwater tanks, conveyed to the street gutter.

Connection to the drainage easement shall only occur at the designated connection point for the allotment. New connections that require the rectification of an easement pipe or kerb shall only occur with the prior approval of Camden Council.

All roof water shall be connected to the approved roof water disposal system immediately after the roofing material has been fixed to the framing members. The principal certifier shall not permit construction works beyond the frame inspection stage until this work has been carried out.

- (4) **Site Management** - The following practices are to be implemented during construction:
- a) stockpiles of topsoil, sand, aggregate, spoil or other material shall be kept clear of any drainage path, easement, natural watercourse, kerb or road surface and shall have measures in place to prevent the movement of such material off site;
  - b) builder's operations such as brick cutting, washing tools, concreting and bricklaying shall be confined to the building allotment. All pollutants from these activities shall be contained on site and disposed of in an appropriate manner;
  - c) waste shall not be burnt or buried on site or any other properties, nor shall wind-blown rubbish be allowed to leave the site. All waste shall be disposed of at a licenced waste disposal facility;
  - d) a waste storage area shall be located on the site;
  - e) all building materials, plant, equipment and waste control containers shall be placed on the building site. Building materials, plant and equipment (including water closets), shall not to be placed on public property (footpaths, roadways, public reserves, etc);
  - f) toilet facilities shall be provided at, or in the vicinity of, the work site at the rate of 1 toilet for every 20 persons or part thereof employed at the site. Each toilet shall:
    - i) be a standard flushing toilet connected to a public sewer; or
    - ii) have an on-site effluent disposal system approved under the *Local Government Act 1993*; or
    - iii) be a temporary chemical closet approved under the *Local Government Act 1993*.
- (5) **Works by Owner** - Where a portion of the building works do not form part of a building contract with the principal contractor (builder) and are required to be completed by the owner, such works shall be scheduled by the owner so that all works coincide with the completion of the main building being erected by the principal contractor.
- (6) **Finished Floor Level** - A survey report prepared by a registered land surveyor confirming that the finished floor level complies with the approved plans or floor levels specified by the development consent, shall be provided to principal certifier prior to the development proceeding beyond floor level stage.
- (7) **Survey Report** - The building shall be set out by a registered land surveyor. A peg out survey detailing the siting of the building in accordance with the approved plans shall be provided to the principal certifier prior to the pouring of concrete.
- (8) **Easements** - No changes to site levels, or any form of construction shall occur within any easements that may be located on the allotment.
- (9) **Vehicles Leaving the Site** - The construction supervisor must ensure that:
- all vehicles transporting material from the site cover such material so as to minimise sediment transfer;
  - the wheels of vehicles leaving the site:

- do not track soil and other waste material onto any public road adjoining the site; and
  - fully traverse the site's stabilised access point.
- (10) **Removal of Waste Materials** - Where there is a need to remove any identified materials from the site that contain fill/rubbish/asbestos, the waste material shall be assessed and classified in accordance with the NSW EPA Waste Classification Guidelines 2014 (refer to: [www.epa.nsw.gov.au/wasteregulation/classify-guidelines.htm](http://www.epa.nsw.gov.au/wasteregulation/classify-guidelines.htm))

Once assessed, the materials shall be disposed of to a licensed waste facility suitable for that particular classification of waste. Copies of tipping dockets shall be retained and supplied to Council upon request.

- (11) **Soil, Erosion, Sediment and Water Management – Implementation** - All requirements of the erosion and sediment control plan and/or soil and water management plan shall be maintained at all times during the works and any measures required by the plan shall not be removed until the site has been stabilised.
- (12) **Disposal of Stormwater** - Water seeping into any site excavations is not to be pumped into the stormwater system unless it complies with relevant EPA and ANZECC standards for water quality discharge.
- (13) **Offensive Noise, Dust, Odour and Vibration** - All work shall not give rise to offensive noise, dust, odour or vibration as defined in the *Protection of the Environment Operations Act 1997* when measured at the property boundary.
- (14) **Fill Material (Dwellings)** – Prior to the importation and/or placement of any fill material on the subject site, a validation report and sampling location plan for such material must be provided to and approved by the principal certifier.

The validation report and associated sampling location plan must:

- a) be prepared by a person with experience in the geotechnical aspects of earthworks; and
- b) be prepared in accordance with;

For Virgin Excavated Natural Material (VENM):

- i) the Department of Land and Water Conservation publication "Site Investigation for Urban Salinity;" and
- ii) the Department of Environment and Conservation - Contaminated Sites Guidelines "Guidelines for the NSW Site Auditor Scheme (Second Edition) - Soil Investigation Levels for Urban Development Sites in NSW."

For Excavated Natural Material (ENM):

- i) compliance with the Excavated Natural Material Order 2014 and the Resource Recovery Orders and Exemptions issued under Part 9 of the Protection of the Environment Operations (Waste) Regulation 2014

- c) confirm that the fill material has had salinity characteristics identified in the report, specifically the aggressiveness of salts to concrete and steel (refer Department of Land and Water Conservation publication "Site investigation for Urban Salinity") and is compatible with any salinity management plans approved for the site.
- (15) **Protection for Existing Trees** – The protection of existing trees (on-site and street trees) must be carried out as specified by AS 4970 Protection of Trees on Development Sites.
- (16) **Unexpected Finds Contingency (General)** - Should any suspect materials (identified by unusual staining, odour, discolouration or inclusions such as building rubble, asbestos, ash material, etc.) be encountered during any stage of works (including earthworks, site preparation or construction works, etc.), such works shall cease immediately until a certified contaminated land consultant has been contacted and conducted a thorough assessment.

In the event that contamination is identified as a result of this assessment and if remediation is required, all works shall cease in the vicinity of the contamination and Council shall be notified immediately.

Where remediation work is required, the applicant will be required to obtain consent for the remediation works.

#### 5.0 - Prior to Issue of an Occupation Certificate

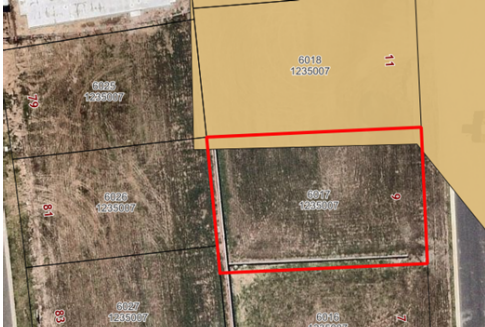
An Occupation Certificate shall be obtained prior to any use or occupation of the development. The following conditions of consent shall be complied with prior to the issue of an Occupation Certificate.

- (1) **Survey Certificate** - A registered surveyor shall prepare a Survey Certificate to certify that the location of the building in relation to the allotment boundaries complies with the approved plans or as specified by this consent. The Survey Certificate shall be provided to the satisfaction of the principal certifier.
- (2) **Driveway Crossing Construction** – A footpath crossing (where required) and a driveway crossing shall be constructed in accordance with this development consent and the driveway crossing approval prior to use or occupation of the development.
- (3) **Reinstate Verge** - The applicant shall construct and/or reconstruct the unpaved verge area with grass, species and installations approved by Council.
- (4) **Waste Management Plan** - The principal certifier shall ensure that all works have been completed in accordance with the approved waste management plan referred to in this development consent.

State Environmental Planning Policy (Sydney Region Growth Centres) 2006 (Growth SEPP)  
Assessment Table

CLPP02

Attachment 2


Clause.	Assessment.	Compliance.
<p><b>5.10 Heritage Conservation.</b></p>	 <p>Development consent is required for: (e) erecting a building on land— (i) on which a heritage item is located or that is within a heritage conservation area.</p> <p>The subject lot is partially mapped has being within the state heritage curtilage of Oran Park House. The development is considered to meet the provisions within clause 5.10 of the Growth SEPP.</p> <p>The applicant a was referred to Heritage NSW pursuant to clause 57(1) of the Heritage Act 1977. The application is accompanied by GTA from Heritage NSW.</p>	<p align="center">Yes</p>
<p><b>Appendix 9, 2.3 Zone objectives and land use table</b></p> <p>The land use table for each zone sets out what development is permitted without consent, permitted with consent and prohibited.</p> <p>The consent authority must have regard to the objectives for development in a zone when determining a development application in respect of land within a zone.</p> <p>The zone objectives for this site are:</p> <ul style="list-style-type: none"> <li>• To provide for the housing needs of the community within a low density residential environment.</li> <li>• To enable other land uses that provide facilities or services to meet the day to day needs of residents.</li> <li>• To allow people to carry out a reasonable range of activities from their homes where such activities are not likely to adversely affect the living environment of neighbours.</li> </ul>	<p>The lot is located in an R2 Low Density Residential zone. The proposed development can be characterised as a <i>'dwelling house'</i> which is permitted with consent in the R2 Low Density Residential zone of Appendix 9 – SEPP (Sydney Region Growth Centres) 2006.</p> <p>The proposal meets the objectives of the zone as:</p> <ul style="list-style-type: none"> <li>• The proposal will provide for the housing needs of the community within the low-density residential environment.</li> <li>• The proposal is consistent with its surrounds, allowing for a reasonable range of activities to be carried out that are consistent with those surrounding it.</li> <li>• The proposal will be an addition to the existing housing type typical to the immediate surrounds.</li> </ul>	<p align="center">Yes</p>



State Environmental Planning Policy (Sydney Region Growth Centres) 2006 (Growth SEPP)  
Assessment Table

CLPP02

Attachment 2

<ul style="list-style-type: none"> <li>To support the well-being of the community by enabling educational, recreational, community, religious and other activities where compatible with the amenity of a low density residential environment.</li> <li>To provide a diverse range of housing types to meet community housing needs within a low density residential environment.</li> </ul>		
<p><b>Appendix 9, 4.3 Height of buildings</b></p> <p>Maximum buildings heights must not exceed the maximum building height shown on the Height of Buildings Map.</p> <p>Maximum height of buildings = 5.0m 'C'.</p> <ul style="list-style-type: none"> <li><input checked="" type="checkbox"/> C (5 m)</li> <li><input checked="" type="checkbox"/> E (6 m)</li> <li><input checked="" type="checkbox"/> J (9.5 m)</li> <li><input checked="" type="checkbox"/> J1 (9m)</li> <li><input checked="" type="checkbox"/> M (12 m)</li> <li><input checked="" type="checkbox"/> N (13 m)</li> <li><input checked="" type="checkbox"/> O (16 m)</li> </ul>	 <p>The proposed development has a maximum building height of 6.331m.</p>	<p>No (Clause 4.6 written request submitted).</p>
<p><b>Appendix 9, 4.4 Floor Space Ratio</b></p> <p>0.45:1 (max)</p>	<p>The proposed development has an FSR of 0.36:1.</p>	<p>Yes</p>
<p><b>Appendix 9, 4.6 Exceptions to development standards</b></p> <p>Development consent may be granted for development that contravenes a development standard imposed by the SEPP or any other environmental planning instrument.</p> <p>The consent authority must consider a written request from the applicant that seeks to justify the contravention by demonstrating that:</p> <p>(a) that compliance with the development standard is unreasonable or unnecessary in the circumstances of the case, and</p>	<p>The applicant has submitted a written request under Clause 4.6 of the Growth SEPP justifying the contravention to the maximum height of buildings development standard. The Clause 4.6 written request is assessed in the main body of the report.</p> <p>It is considered that the applicant's written request has adequately demonstrated that compliance with the development standard is unreasonable or unnecessary in the circumstances of the case, and that there are sufficient environmental planning grounds to justify contravening the development standard.</p> <p>It is assessed that the proposed development will be in the public interest because it is consistent with the objectives of the height of buildings development standard and the objectives for</p>	<p>Yes</p>

State Environmental Planning Policy (Sydney Region Growth Centres) 2006 (Growth SEPP)  
Assessment Table

**CLPP02**

**Attachment 2**

<p>(b) that there are sufficient environmental planning grounds to justify contravening the development standard.</p> <p>Development consent must not be granted unless:</p> <p>(a) the consent authority is satisfied that:</p> <p>(i) the applicant's written request has adequately addressed the matters required to be demonstrated, and</p> <p>(ii) the proposed development will be in the public interest because it is consistent with the objectives of the particular standard and the objectives for development within the zone in which the development is proposed to be carried out, and</p> <p>(b) the concurrence of the Secretary has been obtained.</p> <p>This clause prohibits the approval of certain development standard contraventions.</p>	<p>development within the R2 Low Density Residential zone.</p> <p>It is noted that the Panel may assume the concurrence of the Secretary.</p>	
-----------------------------------------------------------------------------------------------------------------------------------------------------------------------------------------------------------------------------------------------------------------------------------------------------------------------------------------------------------------------------------------------------------------------------------------------------------------------------------------------------------------------------------------------------------------------------------------------------------------------------------------------------------------------------------------------------------------------------------------------------------------------	-----------------------------------------------------------------------------------------------------------------------------------------------	--

## Camden Growth Centre Precincts Development Control Plan (Growth DCP) Assessment Table

Control	Assessment	Compliance?
<p><b>4.1.1</b> <b>Site Analysis</b></p> <p>Site analysis plan is to be provided.</p>	<p>Appropriate site analysis plan provided.</p>	Yes.
<p><b>4.1.2</b> <b>Cut and Fill</b></p> <p>DAs are to illustrate where it is necessary to cut and/or fill land and provide justification for the proposed changes to the land levels.</p> <p>The maximum amount of cut shall not exceed 1m. The maximum amount of fill shall not exceed 1m.</p> <p>Fill within 2.0m of a property boundary shall be fully contained by the use of deepened (drop) edge beam construction with no fill permitted outside of this building footprint.</p> <p>The use of a deepened edge beam shall not exceed 1m above natural ground level.</p>	<p>Cut and fill indicated on plans provided.</p> <p>Plans provided indicate cut and fill footprint will not exceed. Maximum proposed cut = 0.17m approx. Maximum proposed fill = 0.35m. approx.</p> <p>No fill within 2m of boundary is proposed</p> <p>Deepened edge beam used for dwelling (&lt;500mm).</p>	Yes.
<p><b>4.1.3</b> <b>Sustainable Building Design.</b></p> <p>The majority of plant species are to be selected from the preferred species listed at Appendix C and indigenous species are preferred.</p> <p>The provisions of BASIX will apply with regards to water requirements and usage.</p> <p>The design of dwellings is to maximise cross flow ventilation.</p> <p>The orientation of dwellings, location of living rooms and the positioning and size of windows and other openings is to take advantage of solar orientation to maximise natural light penetration to indoor areas and to minimise the need for mechanical heating and cooling.</p> <p>Outdoor clothes lines and drying areas are required for all dwellings and can be incorporated into communal areas for</p>	<p>Provided.</p> <p>The development complies with the requirements as set out by the provided BASIX certificate.</p> <p>Design of dwelling incorporates large open living spaces allowing for cross flow ventilation to occur.</p> <p>Location of living rooms and windows located appropriately so as to enable maximisation of capturing natural light.</p>	Yes.

CLPP02

Attachment 3

## Camden Growth Centre Precincts Development Control Plan (Growth DCP) Assessment Table

Control	Assessment	Compliance?
<p>multi-dwelling development and residential flat building developments.</p> <p>Design and construction of dwellings is to make use of locally sourced materials where possible.</p> <p>Residential building design is to use, where possible, recycled and renewable materials.</p> <p>Roof and paving materials and colours are to minimise the retention of heat from the sun.</p> <p>The design of dwellings that are required to attenuate noise shall use, where possible, alternatives to air-conditioning, such as acoustic wall ventilators, ceiling fans, or bulkhead-mounted ducted fans to achieve appropriate ventilation.</p>	<p>Outdoor clothesline indicated on architectural plans at the rear of the dwelling located appropriately with regards to solar access.</p> <p>Noted.</p> <p>Noted.</p> <p>Roof and paving materials will allow for reduction of heat retention.</p> <p>The dwelling will attenuate noise where possible through separating communal areas from private living spaces.</p>	
<p><b>4.1.4</b> <b>Salinity, Sodidity and Aggressivity.</b></p> <p>All development must comply with the Salinity Management Plan developed at the subdivision phase or at Appendix B. The actions/works from the Salinity Management Plan must be certified upon completion of the development.</p> <p>Salinity shall be considered during the siting, design and construction of dwellings including: drainage, vegetation type and location, foundation selection and cut and fill activities, to ensure the protection of the dwelling from salinity damage and to minimise the impacts that the development may have on the salinity process.</p>	<p>The development will comply with the requirements of the salinity management plan as adopted under parent subdivision DA.</p> <p>Salinity will be considered during the siting, design and construction the proposed dwelling via a recommended condition of consent.</p>	Yes.
<p><b>4.2.2</b> <b>Streetscape and Architectural Design.</b></p> <p>The primary street facade of a dwelling should address the street and must incorporate at least two of the following design features:</p> <ul style="list-style-type: none"> <li>• entry feature or porch;</li> <li>• awnings or other features over windows;</li> <li>• balcony treatment to any first floor element;</li> </ul>	<p>Primary eastern elevation to adopt the following design features;</p> <ul style="list-style-type: none"> <li>• Entry feature/porch with gable roof over.</li> <li>• Windows.</li> <li>• Projecting architectural elements in the form of supporting posts.</li> </ul>	Yes.

Camden Growth Centre Precincts Development Control Plan (Growth DCP) Assessment Table

Control	Assessment	Compliance?
<ul style="list-style-type: none"> <li>• recessing or projecting architectural elements;</li> <li>• open verandah;</li> <li>• bay windows or similar features; or</li> <li>• verandahs, pergolas or similar features above garage doors.</li> <li>• Corner lot development should emphasise the corner. The secondary street facade for a dwelling on a corner lot should address the street and must incorporate at least two of the above design features. Landscaping in the front setback on the main street frontage should also continue around into the secondary setback.</li> </ul> <p>Eaves are to provide sun shading and protect windows and doors and provide aesthetic interest.</p> <p>The pitch of hipped and gable roof forms on the main dwelling house should be between 22.5 degrees and 35 degrees.</p> <p>Front facades are to feature at least one habitable room with a window onto the street.</p> <p>Carports and garages are to be constructed of materials that complement the colour and finishes of the main dwelling.</p>	<p>All eaves 0.6m as identified on sectional drawings.</p> <p>Hipped roof pitch of 22.5 degrees proposed.</p> <p>Front façade to feature three habitable rooms with windows facing the street.</p> <p>Proposed garage to be constructed in conjunction with the dwelling – proposed garage to complement colour and finish of main dwelling.</p>	
<p><b>4.2.3</b> <b>Front Setbacks.</b></p> <p>Dwellings are to be consistent with the front setback controls and principles in the relevant Tables 4-2 to 4-6, Figure 4-4: Minimum front setback distances and Figure 4-5.</p>	<p>The proposal has been assessed against tables 4-5 (lots &gt;15m in width).</p>	<p>Yes.</p>

CLPP02

Attachment 3

## Camden Growth Centre Precincts Development Control Plan (Growth DCP) Assessment Table

CLPP02

Attachment 3

Control	Assessment	Compliance?
<p><b>4.2.4</b> <b>Side and Rear Setbacks.</b></p> <p>All development is to be consistent with the side and rear setback controls in the relevant Tables 4.2 to 4.6 and principles in Figure 4-7 Dwelling and open space siting principles for different lot orientations</p> <p>Pergolas, swimming pools and other landscape features/structures are permitted to encroach into the rear setback.</p> <p>For dwellings with a minimum 900mm side setback, projections permitted into side and rear setback areas include eaves (up to 450 millimetres wide), fascias, sun hoods, gutters, down pipes, flues, light fittings, electricity or gas meters, rainwater tanks and hot water units.</p>	<p>The proposal has been assessed against tables 4-5 (lots &gt;15m in width).</p> <p>No encroachment of said structures into the rear setback beyond the proposed building envelope.</p> <p>The proposal adopts side boundary setbacks greater than 0.9m. Northern boundary - 921mm boundary Southern boundary – 3.383m</p>	Yes.
<p><b>4.2.5</b> <b>Dwelling Height, Massing and Siting.</b></p> <p>All development is to comply with the maximum site coverage as indicated in the relevant Tables 4-2 to 4-6.</p> <p>Site coverage is the proportion of the lot covered by a dwelling house and all ancillary development (eg carport, garage, shed) but excluding unenclosed balconies, verandahs, porches, al fresco areas etc.</p> <p>The ground floor level shall be no more than 1m above finished ground level.</p>	<p>The proposal has been assessed against tables 4-5 (lots &gt;15m in width).</p> <p>Site coverage measured accordingly against tables 4-5 (lots &gt;15m in width).</p> <p>FFL = 21.180 – PAD RL level 20.698= = 0.482m.</p>	Yes.
<p><b>4.2.6</b> <b>Landscaped Area.</b></p> <p>The minimum soft landscaped area within any residential lot is to comply with the controls and principles in the relevant Tables 4-2 to 4-6. Figure 4-10 illustrates areas of a lot that can contribute towards the provision of soft landscaped area and principal private open space.</p>	<p>The proposal has been assessed against tables 4-5 (lots &gt;15m in width).</p>	Yes.

## Camden Growth Centre Precincts Development Control Plan (Growth DCP) Assessment Table

Control	Assessment	Compliance?
<p>Plans submitted with the development application must indicate the extent of landscaped area and nominate the location of any trees to be retained or planted.</p> <p>Surface water drainage shall be provided as necessary to prevent the accumulation of water.</p> <p>Use of low flow watering devices is encouraged to avoid over watering. Low water demand drought resistant vegetation is to be used for the majority of landscaping, including native salt tolerant trees.</p>	<p>Noted.</p> <p>Stormwater run-off cleared to street outlet located in the south-eastern corner of the lot. Condition recommended requiring drainage to kerb outlet.</p> <p>No concerns presented regarding the accumulation of surface water.</p>	
<p><b>4.2.7</b> <b>Private Open Space.</b></p> <p>Each dwelling is to be provided with an area of Principal Private Open Space (PPOS) consistent with the requirements of the relevant Tables 4-2 to 4-6.</p> <p>The location of PPOS is to be determined having regard to dwelling design, allotment orientation, adjoining dwellings, landscape features, topography.</p> <p>The PPOS is required to be conveniently accessible from the main living area of a dwelling or alfresco room and have a maximum gradient of 1:10. Where part or all of the PPOS is permitted as a semi-private patio, balcony or rooftop area, it must be directly accessible from a living area.</p>	<p>The proposal has been assessed against tables 4-5 (lots &gt;15m in width).</p> <p>PPOS located appropriately.</p> <p>PPOS conveniently accessible from family/living room and alfresco. PPOS at grade &lt;1:10.</p>	Yes.
<p><b>4.2.8</b> <b>Garages, Storage, Site Access and Parking.</b></p> <p>3 bedroom or more dwellings will provide at least 2 car spaces.</p> <p>At least one car parking space must be located behind the building façade line where the car parking space is accessed from the street on the front property boundary.</p>	<p>Two car parking spaces provided.</p> <p>Two car parking spaces are provided behind the building line via double garage.</p>	Yes.

CLPP02

Attachment 3

Camden Growth Centre Precincts Development Control Plan (Growth DCP) Assessment Table

CLPP02

Attachment 3

Control	Assessment	Compliance?
<p>Driveways are to have the smallest configuration possible (particularly within the road verge) to serve the required parking facilities and vehicle turning movements and shall comply with AS2890.</p> <p>The location of driveways is to be determined with regard to dwelling design and orientation, street gully pits and trees and is to maximise the availability of on-street parking</p> <p>Single garage doors should be a maximum of 3m wide and double garage doors should be a maximum of 6m wide.</p> <p>Minimum internal dimensions for a single garage are 3m wide by 5.5m deep and for a double garage 5.6m wide by 5.5m deep.</p> <p>Garage doors are to be visually recessive through use of materials, colours, and overhangs such as second storey balconies.</p>	<p>Compliant and further considered against Camden Councils Standard Residential Driveway Design Guidelines.</p> <p>Driveway located appropriately and will not conflict with said structures.</p> <p>Double garage door width = 4.8m.</p> <p>Double garage internal dimensions = 5.5 deep x 5.6m wide.</p> <p>Provided colour and material schedule demonstrates the garage doors will be visually recessive and respective to the proposed main dwelling.</p>	
<p><b>4.2.9</b> <b>Visual and Acoustic Privacy.</b></p> <p>Direct overlooking of main habitable areas and the private open spaces of adjoining dwellings should be minimised through building layout, window and balcony location and design, and the use of screening, including landscaping</p> <p>The design of dwellings must minimize the opportunity for sound transmission through the building structure, with particular attention given to protecting bedrooms and living areas.</p> <p>No electrical, mechanical or hydraulic equipment or plant shall generate a noise level greater than 5dBA above background noise level measured at the property boundary during the hours 7.00am to 10.00pm and noise is not to exceed background levels during the hours 10.00pm to 7.00am.</p>	<p>Proposed development is single storey only. Proposed dwelling has an FFL &lt;1.0m and therefore, presents no concerns relating to overlooking.</p> <p>The dwelling will attenuate noise where possible through separating communal areas from private living spaces.</p> <p>Noted.</p>	Yes.



Camden Growth Centre Precincts Development Control Plan (Growth DCP) Assessment Table

CLPP02  
Attachment 3

Control	Assessment	Compliance?
<p>Dwellings along sub-arterial or arterial roads, or transit boulevards, or any other noise source, should be designed to minimize the impact of traffic noise, and where possible comply with the criteria in Table 4-7. Note: Figure 4-11 provides guidance on measures to mitigate noise in residential buildings. Page 100 Camden Growth Centre Precincts Development Control Plan</p> <p>The internal layout of residential buildings, window openings, the location of outdoor living areas (i.e. courtyards and balconies), and building plant should be designed to minimise noise impact and transmission.</p> <p>Noise walls are not permitted.</p> <p>Development affected by rail or traffic noise is to comply with Development Near Rail Corridors and Busy Roads – Interim Guideline (Department of Planning 2008). The design of development is also to consider ways to mitigate noise in Principal Private Open Space areas with reference to Council’s Environmental Noise Policy.</p> <p>Architectural treatments are to be designed in accordance with AS3671 - Traffic Noise Intrusion Building Siting and Construction, the indoor sound criteria of AS2107 - Recommended Design Sound Levels and Reverberation Times for Building Interiors.</p>	<p>Dwelling not impacted by road types.</p> <p>The dwelling will attenuate noise where possible through separating communal areas from private living spaces.</p> <p>No noise wall proposed.</p> <p>Development not impacted by rail or traffic noise.</p> <p>Development does not require architectural treatments regarding acoustic impacts.</p>	
<p><b>4.2.10 Fencing.</b></p> <p>Front fencing shall be a maximum of 1.2m high above ground level (existing) and shall be an open style incorporating pickets, slats, palings or the like or lattice style panels with a minimum aperture of 25mm.</p> <p>Side and rear fences are to be a maximum of 1.8m high commencing 2m behind the building line (refer to Figure 4-12).</p>	<p>No front fencing proposed.</p> <p>Side boundary return fences indicated at 2.0m behind the building line.</p>	<p>Yes.</p>

## Camden Growth Centre Precincts Development Control Plan (Growth DCP) Assessment Table

CLPP02

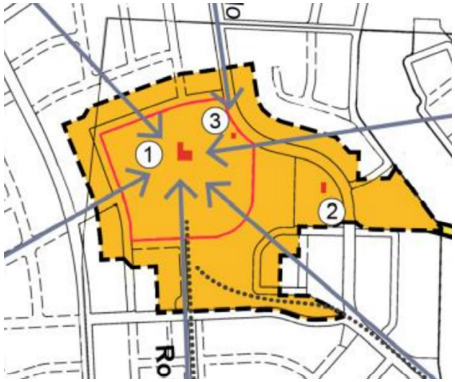
Attachment 3

Control	Assessment	Compliance?
<b>Table 4-5 – Front setback.</b> 4.5m to building façade.	Primary western boundary setback = 4.63m	Yes.
<b>Table 4-5 – Articulation zone.</b> 3.0m if not fronting open space.	Porch (articulation feature) setback 3.658m from primary eastern boundary line.	Yes.
<b>Table 4-5 – Garage setback.</b> 5.5m to garage line and 1m behind the building line.	Garage setback 5.985m from primary eastern boundary line.	Yes.
<b>Table 4-5 – Side setbacks.</b> Ground floor (Side A) = 0.9m Ground floor (Side B) = 0.9m.  Upper floor (Side A) = 1.5m. Upper floor (Side B) = 0.9m.	Northern side boundary setback: Side (A) ground = 0.921m  Southern side boundary setback: Side (B) ground = 3.383m  The proposed development is single storey only	Yes.
<b>Table 4-5 – Rear setback.</b> Ground = 4.0.  Upper floor = 6.0m.	Rear eastern boundary setback at ground = 4.308m.  NA – single storey only.	Yes.
<b>Table 4-5 – Site coverage.</b> Maximum 50% at ground floor. Maximum 30% at upper floor.	Site coverage = $303.9/703.5*100 = 44.2\%$ .	Yes.
<b>Table 4-5 – Soft landscaped area.</b> Minimum 30% of the allotment area.	$313.7/703.5*100 = 44.59\%$ .	Yes.
<b>Table 4-5 – Principal Private Open Space (PPOS).</b> Minimum 24sqm with minimum dimensions of 4m.	Minimum of 24sqm PPOS provided – at grade less than 1:10.	Yes.
<b>Table 4-5 – Solar Access.</b> 50% of the area required for PPOS (of both proposed development and adjoining properties) should receive at least 3 hours of sunlight between 9am and 3pm on June 21.	No overshadowing of PPOS. Proposed dwelling will not overshadow adjoining PPOS as it is single storey development only.	Yes.
<b>Table 4-5 – Garages and carparking.</b> Maximum double car garage door width 6m. 3 bedrooms or more to provide at least 2 car spaces.	Double garage proposed. Garage door width = 4.8m.  Two spaces provided.	Yes.
Control	Assessment	Compliance?
<b>4.1 Development Surrounding Oran Park House.</b>  Proposals for subdivision and development that are seeking exemption from Integrated Development referrals to Heritage NSW and exemption from Section 60 approval under the Heritage Act 1977 must comply with the guidelines contained in the Oran Park State Heritage	A small section of the subject lot is located within the heritage curtilage. The application does not meet the guidelines for exemptions in that the design of dwellings for the street block/elevation are not being delivered	Yes.


Camden Growth Centre Precincts Development Control Plan (Growth DCP) Assessment Table

CLPP02

Attachment 3

Control	Assessment	Compliance?
<p>Register listing and with the requirements contained in the NSW Heritage Act 1977.</p> <p>Approval under the NSW Heritage Act 1977 is required for development which does not meet the guidelines of the Oran Park Heritage Exemptions.</p> <p>Development must be designed to maintain significant view lines illustrated in Figure 4-1.</p>  <p>Development in these areas must be sympathetically designed to complement the topography of the site, the setting of Oran Park House and associated outbuildings and the historical rural character without replicating architectural details.</p>	<p>simultaneously with the DA. The application was referred to Heritage NSW who have issued General Terms of Approval for the proposal.</p> <p>Development is located outside of area identified in figure 4-1. Development is for a single storey dwelling and will not result in significant view lines illustrated in figure 4-1 being compromised.</p> <p>The design of the single storey dwelling with pitched roof and articulated facades will be complementary the topography and setting of Oran Park House</p>	
<p><b>4.1.2</b> <b>Oran Park House and Outer Heritage Curtilage Principals.</b></p> <p>All development within the Oran Park heritage curtilage is to be designed in accordance with Figure 4-2</p>	<p>The development of the land for a single dwelling house is consistent with the Oran Park heritage curtilage principals. A small section of the subject lot is located within the heritage curtilage. The application was referred to Heritage NSW who have issued General Terms of Approval for the proposal.</p>	<p>Yes.</p>
<p><b>4.1.3</b> <b>Landscape Elements – Views and Vistas.</b></p> <p>Development must be designed to ensure that the significant vistas shown in Figure 4-3 are retained.</p>	<p>Development is located outside of significant vista line as identified within figure 4.3.</p>	<p>Yes.</p>

Camden Growth Centre Precincts Development Control Plan (Growth DCP) Assessment Table

Control	Assessment	Compliance?
<p>New plantings must be planted with consideration to the vistas identified in Figure 4-3 and must not obscure the cultural, historical or aesthetic significance of the place in any physical or visual way.</p>  <p>Figure 4-3 – Significant Vistas within the Oran Park House curtilage to be preserved</p>	<p>As above.</p>	
<p><b>4.1.11 Residential Built Form.</b></p> <p>The design of dwellings for each street elevation and street block is to be undertaken simultaneously and delivered as a complete package. The block design must be submitted and approved with the first development application for the construction of a dwelling within the street block.</p>	<p>This DA does not strictly provide for simultaneous design and delivery of development for this street elevation/street block. However, the dwelling is assessed as being suitable for the site and Heritage NSW have issued GTAs.</p>	<p>Yes.</p>
<p><b>4.1.12 Street Facades and Visible Elevations.</b></p> <p>Residential developments are to have contemporary designs (i.e. architecture being produced now) and respect the heritage significance of Oran Park House but must not replicate historic styles.</p> <p>All dwellings in the heritage curtilage area are to have architectural merit (i.e. architecture that is enduring and respects the heritage significance of Oran Park House).</p> <p>Building facades are to be visually interesting and articulated suitably to break up the building mass. At least three of the</p>	<p>The proposed development was referred to Heritage NSW who raised no objection to the proposed development. The proposed development has a contemporary design that respects Oran Park House.</p> <p>A small section of the subject lot is located within the heritage curtilage. As noted above GTAs have been received from Heritage NSW.</p> <p>The proposal will adopt the following design features:</p> <ul style="list-style-type: none"> <li>• Entry porch.</li> </ul>	<p>Yes.</p>

Camden Growth Centre Precincts Development Control Plan (Growth DCP) Assessment Table

Control	Assessment	Compliance?
<p>following design features are to be incorporated into the front facade:</p> <ul style="list-style-type: none"> <li>• front doors with side lights;</li> <li>• contemporary window treatments including aluminium or timber frames in neutral colours;</li> <li>• bay Windows (rectangular only);</li> <li>• entry portico; and</li> <li>• recessed garage doors setback behind the primary facade.</li> </ul> <p>Colonial style window treatments are not appropriate where visible from the public domain.</p> <p>Window design to the front facade, or where visible from the public domain, is to have a dominant vertical proportion.</p> <p>Picture windows or fully glazed walls are permitted to the street façade.</p> <p>An entry portico is to be of contemporary design and appearance. Access to the entry portico may be from either the driveway or a separate path.</p> <p>Shadow lines are an appropriate element to complement the overall facade appearance.</p> <p>The design of dwellings shall include an articulated front elevation in the direction of the Primary Street.</p>	<ul style="list-style-type: none"> <li>• Recessed garage doors setback behind the primary façade.</li> <li>• Rectangular windows.</li> </ul> <p>Noted – no colonial style window treatments proposed.</p> <p>All windows to the front façade feature a dominate vertical proportion.</p> <p>No picture windows or fully glazed walls are proposed to the street façade.</p> <p>Noted.</p> <p>Noted.</p> <p>Front elevation articulated in the form of a stepped building line adopting articulation feature in the form of a porch.</p>	
<p><b>4.1.14</b> <b>Setbacks for Very Low Density Area Surrounding Oran Park House.</b></p> <p>Residential development must comply with the controls in Figure 4-8.</p>	<p>The subject lot is not identified as being within the area identified as being intended for 'very low density area'.</p> <p>The setback controls as per section 4.1.14 and figure 4.8 do not apply.</p>	Yes.
<p><b>4.1.15</b> <b>Building Height.</b></p> <p>Residential development in the Oran Park House heritage curtilage must comply with the Height of Buildings maps in State Environmental Planning Policy (Sydney Region Growth Centres) 2006.</p>	<p>The height will exceed the 5m control and is subject to a request to contravene the standard under clause 4.6, Appendix 9 of the SEPP.</p>	No. Variation supported.
<p><b>4.1.16</b> <b>Roofs.</b></p>		Yes.

Camden Growth Centre Precincts Development Control Plan (Growth DCP) Assessment Table

Control	Assessment	Compliance?
<p>Roof pitches are to be between 22.5 degrees and up to 35 degrees.</p> <p>Roofs are to be of simple design and form with either simple hips or gables. Federation detailing, symbolism and Victorian inspired gables are not permitted.</p> <p>The minimum eave overhang is 450mm.</p> <p>Roofs must use neutral colour tones such as greys, greens or browns.</p>	<p>Proposed roof pitch is a maximum of 22.5 degrees.</p> <p>Roof adopts hipped formation.</p> <p>Eaves 0.6m in overhang as identified on plans.</p> <p>Colour schedule provided and deemed compliant.</p>	
<p><b>4.1.17</b> <b>Lofts, Attics and Dormer Windows.</b></p> <p>Variations to the building height on corner lots may be appropriate when attic rooms with dormer windows are proposed, and where there will be no impact on the views and vistas to and from Oran Park House and grounds.</p> <p>Occasional lofts can go over roof pitch as long as design proportions are in harmony with the overall skyline of development.</p>	<p>Lot is not a corner lot.</p> <p>Proposed development does not adopt loft, attic or dormer window.</p>	Yes.
<p><b>4.1.18</b> <b>Garages.</b></p> <p>Garages are required to be setback a minimum of 6m from the front boundary.</p> <p>The width of garages must not exceed 50% of the dwelling and be setback a minimum 1m behind the main part of the dwelling.</p> <p>Garages are required to be integrated into the building design and be consistent in respect of materials, colours and roof pitch.</p> <p>Garages are to accommodate two cars, with allowance for a further two cars to be parked on the residential lot in front of the garage.</p>	<p>The objectives of section 4.1.18 discuss protection of amenity and the creation of attractive streetscapes within the Oran Park Heritage Curtilage.</p> <p>The width of the garage being <math>4.8/16.945 = 28.33\%</math>.</p> <p>The garage has been considered within the overall building design and is consistent with regards to the main dwellings materials, colours and proposed roof pitch.</p> <p>The garage can accommodate two cars with the ability for an additional two cars to be parked on the residential lot in front of the garage.</p>	Yes.
<b>4.1.19</b>		Yes.

## Camden Growth Centre Precincts Development Control Plan (Growth DCP) Assessment Table

Control	Assessment	Compliance?
<p><b>Building Materials.</b></p> <p>Building materials and finishes are to be non-reflective.</p> <p>Neutral colour palette such as mid-range greys, olives and browns are recommended.</p> <p>Roofs may be constructed from either tiles or corrugated roofing material. When corrugated material is used, it is preferable if it is of a traditional profile and not angular or seamed.</p> <p>Clear/tinted/coloured acrylic roof material and other roof tones or colours (including black and green) are not permitted.</p> <p>Front walls may be rendered and have contrasting features to the House.</p> <p>The following wall materials are appropriate:</p> <ul style="list-style-type: none"> <li>• Face brickwork with struck or tooled joints;</li> <li>• Light coloured mortar joints; and</li> <li>• Any rendered surfaces painted in neutral colours.</li> </ul>	<p>Colour and material schedule provided. Colours and materials provided are considered non-reflective.</p> <p>Colours and materials considered to align with recommended palette.</p> <p>Concrete roof tiles proposed.</p> <p>Noted.</p> <p>Noted, front façade will adopt variation between brick rendering and cladding.</p>	
<p><b>4.1.20</b> <b>Landscaping.</b></p> <p>All parts of the residential allotment in front of the building and facing the street that are not built on or paved are to be landscaped, with materials such as turf, groundcover, garden beds, shrubs and trees.</p> <p>Front gardens are to be landscaped with a good balance of turf, garden beds, paving, shrubs and trees.</p>	<p>Compliant.</p>	<p>Yes.</p>
<p><b>4.1.21</b> <b>Driveways.</b></p> <p>Driveways are to:</p> <ul style="list-style-type: none"> <li>• Have a maximum width of 6m.</li> <li>• Be designed with high quality stone pavers, large tiles, selected permeable paving or exposed aggregate. The colour and finish of stone pavers and tiles is to be</li> </ul>	<p>The driveway will;</p> <ul style="list-style-type: none"> <li>• The driveway has a maximum width of 4.5m.</li> </ul>	<p>Yes.</p>

CLPP02

Attachment 3

Camden Growth Centre Precincts Development Control Plan (Growth DCP) Assessment Table

Control	Assessment	Compliance?
<p>subdued with a natural unpolished finish.</p> <p>When concrete driveways are proposed, the design is to break up its mass through the inclusion of bands of coloured concrete. Stencilled concrete finishes on driveways are not appropriate.</p>	Noted.	
<p><b>4.1.21</b> <b>Rooftop Fixtures, Air Conditioners, TV Antennas and Satellite Dishes.</b></p> <p>Rooftop fixtures, air conditioners, tv antennas, solar panels and satellite dishes shall be located so they are screened/minimised from public view.</p>	None of the said structures are located from view of the public.	Yes.
<p><b>4.1.25.</b> <b>Letterboxes</b></p> <p>Letterboxes must not be a visually prominent element on the streetscape.</p> <p>Letterboxes must be designed as an integrated feature of the fence</p>	<p>Letterbox located so as to be a visually prominent element from view of the streetscape.</p> <p>There is no front fence proposed or required</p>	Yes.

CLPP02

Attachment 3





CLPP02

Attachment 4

**CLAUSE 4.6 VARIATION REQUEST**  
**Environmental Planning & Assessment Act 1979**

**New Single Storey Residential Dwelling**  
**Stage 6 | Catherine Park**

---

<b>Address:</b>	9 Gleeson Rise, Oran Park NSW 2570
<b>Lot:</b>	6017 DP1235007
<b>Date:</b>	5 November 2021

---

# CONTENTS

- 1 Introduction..... 1
- 2 Statutory Planning Framework.....2
  - 2.1 Clause 4.6 - Exceptions to development standards.....2
  - 2.2 Development Standards.....2
- 3 Proposed Variation to Development Standard..... 4
  - 3.1 Development Standard Subject to Variation ..... 4
  - 3.2 Subject Site ..... 5
  - 3.3 Proposal ..... 6
  - 3.4 Planning Context ..... 6
  - 3.5 Extent of Variation to Development Standard..... 6
- 4 Explanation for Exception to Development Standard ..... 7
  - 4.1 Clause 4.6(a) that compliance with the development standard is unreasonable or unnecessary in the circumstances of the case ..... 7
  - 4.2 Clause 4.6(b) There are sufficient environmental planning grounds to justify contravening the development standard ..... 11
  - 4.3 Clause 4.6(4)(a)(ii): In the public interest because it is consistent with the objectives of the zone and development standard ..... 14
  - 4.4 Considerations for the Planning Secretary ..... 14
- 5 Conclusion..... 16



## Appendices

Appendix 1 – View Analysis

### Figures

Figure 1	Maximum Building Height Map
Figure 2	Lots in DP1235007 Subject to Clause 4.6 Variation
Figure 3	Catherine Park House (aka Oran Park House)
Figure 4	Building Height & Roof Pitch
Figure 5	Dwelling Roof Forms
Figure 6	Extract from View 4 in Views Analysis

### Tables

Table 1	Lots in DP1235007 Subject to Clause 4.6 Variation
Table 2	Specific Land Details
Table 3	Extent of Variation to Development Standard

## 1 INTRODUCTION

We submit a Clause 4.6 variation request to support a Development Application (DA) seeking approval to erect a detached dwelling on land described in Table 2 of this report.

The variation request relates to a building height standard under Appendix 9 Camden Growth Centres Precinct Plan in *State Environmental Planning Policy (Sydney Region Growth Centres) 2006*.

Catherine Park contains a State listed heritage item, an early European settlement homestead, named Catherine Park House (aka Oran Park House). The Precinct Planning for the Catherine Fields Part Precinct implemented special development standards around Catherine Park House to deliver a transition in development between the heritage item and surrounding urban development.

The site specific 5 metre maximum building height development standard imposed on land surrounding the heritage item adopted in *State Environmental Planning Policy (Sydney Region Growth Centres) 2006* (Growth Centres SEPP) does not enable all options for excellence in design of residential dwellings as was intended. A maximum building height over 5 metres will enable more and better dwelling designs with higher roof forms that will more effectively meet the design outcomes intended in the site-specific development controls in Schedule 4 of the Camden Growth Centre Precincts Development Control Plan (DCP), such as roof pitch.

The DA seeks approval for a detached dwelling with a roof form that exceeds the 5 metre height limit. This Clause 4.6 variation request seeks to vary the 5 metre maximum building height development standard to the extent described in Table 3 of this report.

This request has been prepared in accordance with the Department of Planning & Environment (DPIE) Guideline, Varying Development Standards: A Guide, August 2011, and relevant matters set out in the 'five-part test' established by determinations in the NSW Land and Environment Court.

This request should be read in conjunction with the Statement of Environmental Effects for the DA and supporting documentation and plans lodged with the proposal.

This report demonstrates that support for proposed building height provides better building design, enables compliance with DCP controls and achieves the intended outcomes for residential development surrounding Catherine Park House without any significant impacts.

## 2 STATUTORY PLANNING FRAMEWORK

### 2.1 Clause 4.6 - Exceptions to development standards

Clause 4.6 - Exceptions to development standards in 'Appendix 9 Camden Growth Centres Precinct Plan' of the *State Environmental Planning Policy (Sydney Region Growth Centres) 2006* (Growth Centres SEPP) allows the relevant authority to grant consent to development that varies from a development standard imposed by the Environmental Planning Instrument. The objectives of the clause include:

- (a) *to provide an appropriate degree of flexibility in applying certain development standards to particular development,*
- (b) *to achieve better outcomes for and from development by allowing flexibility in particular circumstances.*

A written request to vary a development standard is required in accordance with subclause (3), which reads:

- (3) *Consent must not be granted for development that contravenes a development standard unless the consent authority has considered a written request from the applicant that seeks to justify the contravention of the development standard by demonstrating—*
  - (a) *that compliance with the development standard is unreasonable or unnecessary in the circumstances of the case, and*
  - (b) *that there are sufficient environmental planning grounds to justify contravening the development standard.*

This document forms the written request required under Clause 4.6.

Subclauses 4 and 5 provide the considerations for approving a variation under Clause 4.6 including satisfying the requirements under subclause 3 and whether there is a public benefit of maintaining the development standard.

- (4) *Development consent must not be granted for development that contravenes a development standard unless—*
  - (a) *the consent authority is satisfied that—*
    - (i) *the applicant's written request has adequately addressed the matters required to be demonstrated by subclause (3), and*
    - (ii) *the proposed development will be in the public interest because it is consistent with the objectives of the particular standard and the objectives for development within the zone in which the development is proposed to be carried out, and*
  - (b) *the concurrence of the Director-General has been obtained.*
- (5) *In deciding whether to grant concurrence, the Director-General must consider—*
  - (a) *whether contravention of the development standard raises any matter of significance for State environmental planning, and*
  - (b) *the public benefit of maintaining the development standard, and*
  - (c) *any other matters required to be taken into consideration by the Director-General before granting concurrence.*

### 2.2 Development Standards

A variation sought under Clause 4.6 needs to be a 'development standard'. A development standard is defined in the Environmental Planning & Assessment Act in Clause 1.4 as:

**development standards** means provisions of an environmental planning instrument or the regulations in relation to the carrying out of development, being provisions by or under which requirements are specified or standards are fixed in respect of any aspect of that development, including, but without limiting the generality of the foregoing, requirements or standards in respect of—

Clause 4.6 Variation to Building Height  
Stage 6 | Catherine Park

---

CLPP02

Attachment 4

- (a) *the area, shape or frontage of any land, the dimensions of any land, buildings or works, or the distance of any land, building or work from any specified point,*
- (b) *the proportion or percentage of the area of a site which a building or work may occupy,*
- (c) *the character, location, siting, bulk, scale, shape, size, height, density, design or external appearance of a building or work,*
- (d) *the cubic content or floor space of a building,*
- (e) *the intensity or density of the use of any land, building or work,*
- (f) *the provision of public access, open space, landscaped space, tree planting or other treatment for the conservation, protection or enhancement of the environment,*
- (g) *the provision of facilities for the standing, movement, parking, servicing, manoeuvring, loading or unloading of vehicles,*
- (h) *the volume, nature and type of traffic generated by the development,*
- (i) *road patterns,*
- (j) *drainage,*
- (k) *the carrying out of earthworks,*
- (l) *the effects of development on patterns of wind, sunlight, daylight or shadows,*
- (m) *the provision of services, facilities and amenities demanded by development,*
- (n) *the emission of pollution and means for its prevention or control or mitigation, and*
- (o) *such other matters as may be prescribed.*

With reference to part (c) it is definitive the maximum building height standard is a development standard.

### 3 PROPOSED VARIATION TO DEVELOPMENT STANDARD

#### 3.1 Development Standard Subject to Variation

The proposed variation is subject to the maximum building height development standard in Appendix 9 Camden Growth Centres Precinct Plan under *State Environmental Planning Policy (Sydney Region Growth Centres) 2006* (Growth Centres SEPP).

Clause 4.3 - Height of buildings in Appendix 9 of Growth Centres SEPP prescribes maximum building height for certain land in the Camden LGA portion of the South West Growth Area.

The Objectives of Clause 4.3 - Height of buildings are as follows:

- (a) to establish the maximum height of buildings,
- (b) to minimise visual impact and protect the amenity of adjoining development and land in terms of solar access to buildings and open space,
- (c) to facilitate higher density development in and around commercial centres and major transport routes.

Clause 4.1(2) requires that the height of a building on any land is not to exceed the maximum height shown for the land on the Height of Buildings Map.

Maximum building height is shown on South West Growth Centre Height of Buildings Map Sheets HOB\_004 and HOB\_009. This map shows maximum building height of 5 metres for the residential allotments surrounding Catherine Park House. This variation applies to 66 residential allotments that are subject to the 5 metre building height limit (see Section 3.2) and specific lot details are included in Table 2.



Figure 1 – Maximum Building Height Map (Source: NSW Planning Portal)

Clause 4.6 Variation to Building Height  
Stage 6 | Catherine Park

3.2 Subject Site

The site is located within Stage 6 in Catherine Park Estate. The land subject to a Clause 4.6 Variation comprises 66 residential allotments on the Deposited Plan No. DP1235007 that are subject to a 5 metre building height limit. The 66 residential allotments are shown in Figure 2 and are listed in Table 1. The details of the specific lot subject to this variation request are listed in Table 2.



Figure 2 – Lots in DP1235007 Subject to a Clause 4.6 Variation



Clause 4.6 Variation to Building Height  
Stage 6 | Catherine Park

**Table 1: Lots in DP1235007 Subject to Clause 4.6 Variation**

Lot No.	Lot No.	Lot No.	Lot No.	Lot No.	Lot No.	Lot No.	Lot No.	Lot No.	Lot No.
6001	6008	6015	6022	6029	6036	6043	6050	6059	6068
6002	6009	6016	6023	6030	6037	6044	6051	6060	6069
6003	6010	6017	6024	6031	6038	6045	6052	6061	6070
6004	6011	6018	6025	6032	6039	6046	6055	6064	
6005	6012	6019	6026	6033	6040	6047	6056	6065	
6006	6013	6020	6027	6034	6041	6048	6057	6066	
6007	6014	6021	6028	6035	6042	6049	6058	6067	

The land details specific to this Clause 4.6 Variation are detailed in Table 2.

**Table 2: Land Details Subject to Clause 4.6 Variation Request**

Address:	9 Gleeson Rise, Oran Park NSW 2570	
Lot:	6017	DP1235007

### 3.3 Proposal

The DA seeks to erect a single storey detached dwelling on the site described in Table 2. The proposed building height of the dwelling exceeds the 5 metre maximum building height limit imposed under the Growth Centres SEPP.

### 3.4 Planning Context

The land is zoned R2 Low Density Residential in the Growth Centres SEPP.

The land subject to the variation is within the R2 Zone, which has the following objectives:

- To provide for the housing needs of the community within a low density residential environment.
- To enable other land uses that provide facilities or services to meet the day to day needs of residents.
- To allow people to carry out a reasonable range of activities from their homes where such activities are not likely to adversely affect the living environment of neighbours.
- To support the well-being of the community by enabling educational, recreational, community, religious and other activities where compatible with the amenity of a low density residential environment.
- To provide a diverse range of housing types to meet community housing needs within a low density residential environment.

Residential development for detached dwellings is permissible with development consent in the R2 Zone.

### 3.5 Extent of Variation to Development Standard

The proposed building height and extent of variation to the 5 metre maximum building height limit imposed under the Growth Centres SEPP is included in Table 3.

**Table 3: Extent of Variation to Development Standard**

Proposed Building Height:	6.154m
Extent of Proposed Variation*:	23 %

\* Note: Extent of Proposed Variation =  $((BH / 5) \times 100) - 100$

## 4 EXPLANATION FOR EXCEPTION TO DEVELOPMENT STANDARD

### 4.1 Clause 4.6(a) that compliance with the development standard is unreasonable or unnecessary in the circumstances of the case

The Department of Planning Industry & Environment published a guideline titled 'Varying development standards: A Guide' (August 2011), which is available on their website at: [www.planning.nsw.gov.au/-/media/Files/DPE/Guidelines/varying-development-standards-a-guide-2011-08.pdf](http://www.planning.nsw.gov.au/-/media/Files/DPE/Guidelines/varying-development-standards-a-guide-2011-08.pdf)

The guideline suggests that written applications to vary a development standard could address matter outlined in the 'five part test', which is formed on determinations in the NSW Land and Environment Court. The NSW Land and Environment Court established the principle of a five-part test in determining whether compliance with a development standard is unnecessary (Refer *Four2Five Pty Ltd v Ashfield Council [2015] NSWLEC 90* & *Wehbe v Pittwater Council [2007] NSW LEC 827*).

The five part test includes five assessment criteria where one or more of the tests are to be used to demonstrate that compliance with the development standard is unreasonable or unnecessary. The five tests are as follows:

1. *the objectives of the standard are achieved notwithstanding noncompliance with the standard;*
2. *the underlying objective or purpose of the standard is not relevant to the development and therefore compliance is unnecessary;*
3. *the underlying object of purpose would be defeated or thwarted if compliance was required and therefore compliance is unreasonable;*
4. *the development standard has been virtually abandoned or destroyed by the council's own actions in granting consents departing from the standard and hence compliance with the standard is unnecessary and unreasonable;*
5. *the compliance with development standard is unreasonable or inappropriate due to existing use of land and current environmental character of the particular parcel of land. That is, the particular parcel of land should not have been included in the zone.*

An additional test is also included (Test 1(a)) which addresses the objectives of the land use zone, consistent with recent decisions of the NSW Land & Environment Court, including Preston CJ in *Initial Action Pty Ltd v Woollahra Municipal Council [2018] NSWLEC 118*.

#### ***Test 1: the objectives of the standard are achieved notwithstanding noncompliance with the standard***

The objectives of the height of buildings development standard in Clause 4.3 of the Growth Centres SEPP are outlined below with a respective response.

#### ***Objective (a) to establish the maximum height of buildings,***

The Environmental Planning Instrument imposes a maximum building height, and a variation of the building height is submitted in accordance with the allowances under Clause 4.6. The objective is upheld and proposal does remove a building height standard for the site. Therefore, the proposal is not inconsistent with Objective (a).

#### ***Objective (b) to minimise visual impact and protect the amenity of adjoining development and land in terms of solar access to buildings and open space,***

The 66 residential allotments have a land area of 500m<sup>2</sup> or greater and all residential allotments will contain a single storey detached dwelling with a combined average side setback of 4 metres and a maximum floor space ratio of 0.4:1. Single storey dwellings with hipped and/or gabled roofs are required on all allotments. The combined design requirements of setbacks, floor space ration and hipped and/or gabled roofs ensures there will be no significant overshadowing on adjoining properties. Single storey dwellings on large lots also ensures visual privacy of large areas of private open space will be preserved and visual impact is negligible. The proposed variation therefore meets Objective (b).

#### ***Objective (c) to facilitate higher density development in and around commercial centres and major transport routes.***

The site is identified for lower densities of residential development. Accordingly, Objective (c) is not relevant to the site and the proposed variation does not affect noncompliance to enable higher density development around centres. Further, the Concept Proposal is not inconsistent with the objective.

***Test 1(a): the objectives of the zone***

The objectives of the R2 Low Density Residential Zone are as follows:

- ***To provide for the housing needs of the community within a low density residential environment.***

The 66 residential allotments are within a planned low density area to provide a transition of development between Catherine Park House and surrounding residential development.

The proposed building height will does not intensify the density of development and will maintain single story detached dwellings on large residential allotments within he R2 Low Density Residential Zone. The Concept Proposal is consistent with the objective.

- ***To enable other land uses that provide facilities or services to meet the day to day needs of residents.***

A detached dwellings is proposed on the site and there is no land within the site that has been identified or would be suitable for other land uses that provide facilities or services to meet the day to day needs of residents. The proposal is not inconsistent with the objective.

- ***To allow people to carry out a reasonable range of activities from their homes where such activities are not likely to adversely affect the living environment of neighbours.***

The 66 residential allotments are large lots to contain single storey detached dwellings. Each residential allotment will have generous indoor and private outdoor spaces that will ensure a typical low density living environment incorporating privacy and amenity is maintained. Additionally, the requirements for single storey dwelling construction with a simple hipped and/or gabled roof forms ensures negligible overshadowing impacts. The proposal is consistent with the objective.

- ***To support the well-being of the community by enabling educational, recreational, community, religious and other activities where compatible with the amenity of a low density residential environment.***

A detached dwellings is proposed on the site and there is no land within the site that has been identified or would be suitable for other land uses that provide facilities or services to meet the day to day needs of residents. The proposal is not inconsistent with the objective.

- ***To provide a diverse range of housing types to meet community housing needs within a low density residential environment.***

The broader Stage 6 in Catherine Park includes a diverse range of residential lots sizes and types of residential dwellings, which range from large residential allotments to small lot housing. The 66 residential allotments under this Clause 4.6 are within a planned low density area to provide a transition of development between Catherine Park House and standard low density development. These lots make an important contribution to housing diversity within the locality.

The proposed building height does not intensify the density of development and will maintain single story detached dwellings on large residential allotments within he R2 Low Density Residential Zone. The proposal is consistent with the objective.

***Test 2: the underlying objective or purpose of the standard is not relevant to the development and therefore compliance is unnecessary***

The proposed variation does not rely on this test.

***Test 3: The underlying object or purpose would be defeated or thwarted if compliance was required and therefore compliance is unreasonable***

The underlying objective of the built form within the transition area between Catherine Park House and the broader urban development is to provide single storey homes on large allotments with greater separation between dwellings and simple hipped and/or gabled roofs with a pitch over 22.5<sup>0</sup> (refer to Test 5). The design intention for these homes is to have 'stately' houses that respect the heritage values of Catherine Park House.

Clause 4.6 Variation to Building Height  
Stage 6 | Catherine Park

CLPP02

Attachment 4

If compliance was required, it will not enable the underlying objective will be thwarted as the 5 metre building height limit does not allow the range of dwelling designs as was intended in the DCP and Heritage Exemption Guidelines. Accordingly, compliance with the 5 metre maximum building height standard is considered unreasonable.

***Test 4: The development standard has been virtually abandoned or destroyed by the council's own actions in granting consents departing from the standard and hence compliance with the standard is unnecessary and unreasonable***

The proposed variation does not rely on this test.

***Test 5: The compliance with development standard is unreasonable or inappropriate due to existing use of land and current environmental character of the particular parcel of land. That is, the particular parcel of land should not have been included in the zone***

Compliance with the 5 metre maximum building height development standard development is unreasonable and detrimental to the current environmental character of the site and surrounds.

During the Precinct Planning for the Catherine Field Part Precinct prior to the zoning and development standards being adopted for the site, the intended outcome for the residential land surrounding Catherine Park House was to have single storey dwellings with simple hipped roof forms on large residential allotments. Hence minimum lot sizes of 500m<sup>2</sup> and 700m<sup>2</sup> were imposed and specific development controls were included in the Camden Growth Centre Precincts DCP to ensure this development outcome was realised. The heritage object was to ensure the housing surrounding Catherine Park House was subservient to the heritage item and have roof forms that are not detrimental to the heritage significance and character of the House.



Figure 3 – Catherine Park House (aka Oran Park House) (Source: [www.environment.nsw.gov.au](http://www.environment.nsw.gov.au))

Schedule 4 in the Camden Growth Centre Precincts DCP includes site specific controls for the residential allotments surrounding Catherine Park House and subject to the Concept Proposal. The site specific controls include provision for roofs.

**4.1.16 Roofs****Controls**

1. *Roof pitches are to be between 22.5 degrees and up to 35 degrees.*
2. *Roofs are to be of simple design and form with either simple hips or gables. Federation detailing, symbolism and Victorian inspired gables are not permitted.*
3. *The minimum eave overhang is 450mm.*
4. *Roofs must use neutral colour tones such as greys, greens or browns.*

To satisfy the site specific design standards in the DCP, a dwelling is required to have a simple hipped roof form with a minimum roof pitch of 22.5° and eaves of 450mm or larger.

There are also general development controls for roof pitch for all residential development in the DCP. Control 5 under Clause 4.2.2 'Streetscape and architectural design' states:

*The pitch of hipped and gable roof forms on the main dwelling house should be between 22.5 degrees and 35 degrees.*

A minimum roof pitch of 22.5° applies to all hipped roof forms for all detached dwellings within the Camden Council portion of the South West Growth Area.

Heritage Exemption Guidelines have been endorsed by the NSW Heritage Council and by order of the Minister for Heritage, granted an exemption from section 57(1) of Heritage Act 1977 in respect to all works and activities in accordance with 'Catherine Park Estate: Oran Park House Curtilage Exemption Guidelines' (prepared by Design & Planning for Hixson Pty Ltd, dated October 2014).

The Heritage Exemption Guidelines apply to the portion of allotments within the heritage curtilage and require the following design requirements to satisfy the exemption criteria:

**4.5 Building Height****Controls**

1. *Buildings are to be single storey in height within the Oran Park House heritage curtilage.*
2. *Variations to the building height on corner lots may be appropriate where attic rooms with dormer windows are proposed, and where there will be no impact on the views and vistas to and from Oran Park House and grounds.*

And:

**4.6 Roofs****Controls**

1. *Roof pitches are to be between 22.5 degrees and up to 35 degrees.*
2. *Roofs are to be of simple design and form with either simple hips or gables. Federation detailing, symbolism and Victorian inspired gables are not permitted.*
3. *The minimum eave overhang is 450mm.*

The development controls in the DCP and Heritage Exemption Guidelines demonstrate the intended outcomes for residential development surrounding Catherine Park House. Importantly, residential development is required to be single storey construction and roof pitches need to be at least 22.5°.

Figure 4 shows the relationship of the existing maximum 5 metre height limit and achieving the roof pitch controls for a single story dwelling with a simple hipped roof form. The diagram adopts a typical wall height of 3 metres for a single storey dwelling and 450mm eaves, which is a required design standard. The diagram also assumes a 20 metre lot width, which is slight less than the typical of the lots facing Catherine Park House, and a minimum side setback of 0.9 metres and average side setback of 2 metres, which reflects the minimum setback requirements in Schedule 4 of the Camden Growth Centre Precincts DCP.

Clause 4.6 Variation to Building Height  
Stage 6 | Catherine Park

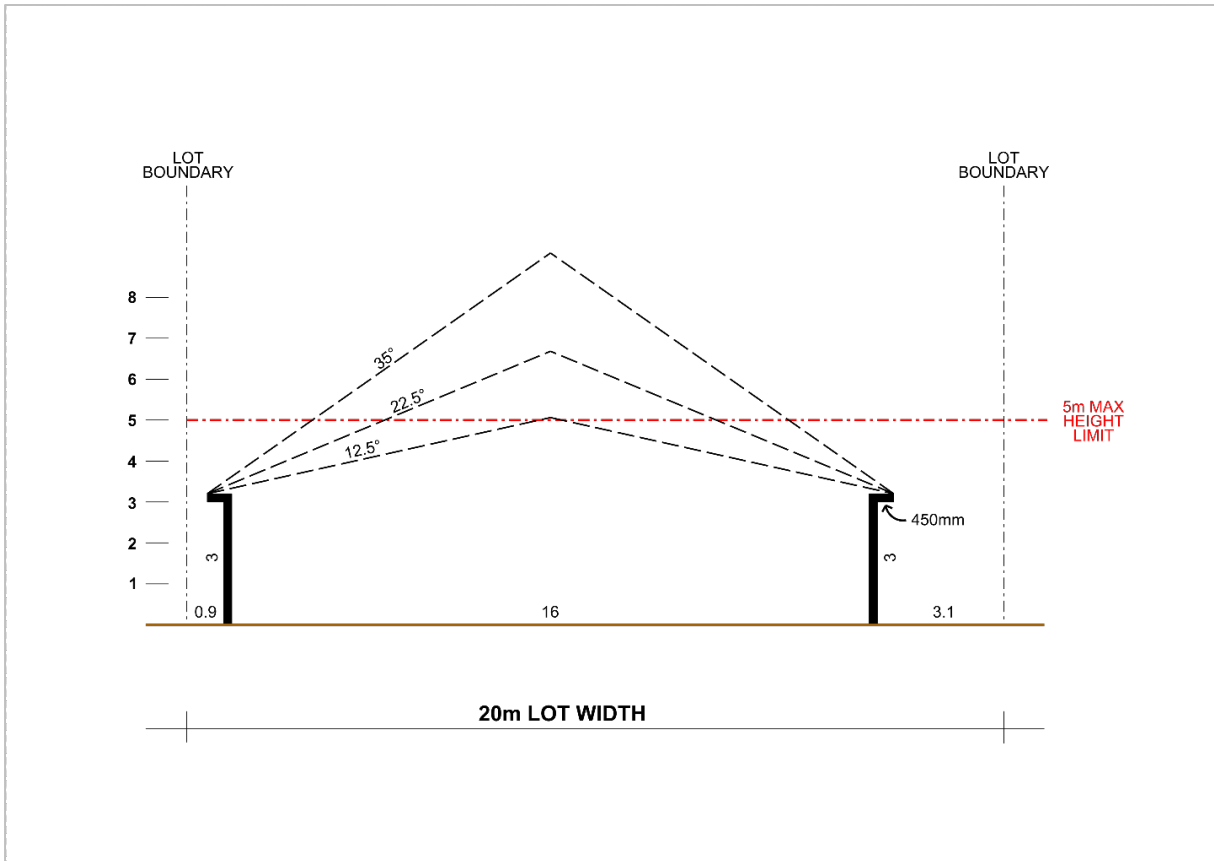


Figure 4 – Building Height & Roof Pitch

Figure 4 demonstrates roof forms that would be achieved for a single storey dwelling with a simple hipped and/or gabled roof designed with a pitch over 22.5°. The design standards for the minimum roof pitch of 22.5° and the 5 metre maximum height limit for a single storey dwelling are conflicting. In addition, a roof pitch for a hipped and/or gabled roof less than 22.5° is a poor design outcome, which is the reason the Camden Growth Centre Precincts DCP imposes a minimum roof pitch of 22.5° for all residential dwellings with a hipped and/or gabled roof.

It is evident that the 5 metre maximum building height limit does not allow for better designs with higher roof forms for single story residential dwellings, and therefore, compliance with the 5 metre maximum building height development standard development is considered unreasonable. In addition, the widespread erection of dwellings with potentially compromised roof forms will be detrimental to the current environmental character of the site and surrounds with respect to the heritage values of Catherine Park House. This would also be contrary to the intended outcomes for residential development around the heritage item potentially resulting in a diminished streetscape character and appearance.

The proposed building height is necessary to achieve a quality design for the dwellings surrounding Catherine Park House, which are required to include simple hipped and/or gabled roof designs with a pitch over 22.5°. This allows for properly designed dwellings with attractive roofs.

**Conclusion**

In consideration of the five part test and the zone objectives, the proposed variation meets the objectives of maximum height of buildings development standard and zone in Test 1 and 1(a). It is also demonstrated that compliance with the 5 metre maximum building height development standard is unreasonable and detrimental to the current environmental character of the site and surrounds. Accordingly, strict compliance with the development standard is unnecessary.

**4.2 Clause 4.6(b) There are sufficient environmental planning grounds to justify contravening the development standard**

The determination in *Four2Five Pty Ltd v Ashfield Council [2015] NSWLEC 90* found that the environmental planning grounds presented in a Clause 4.6 variation request are to be specific to the circumstances of the proposal. There are special circumstances and sufficient environmental planning grounds to justify contravention of the maximum building

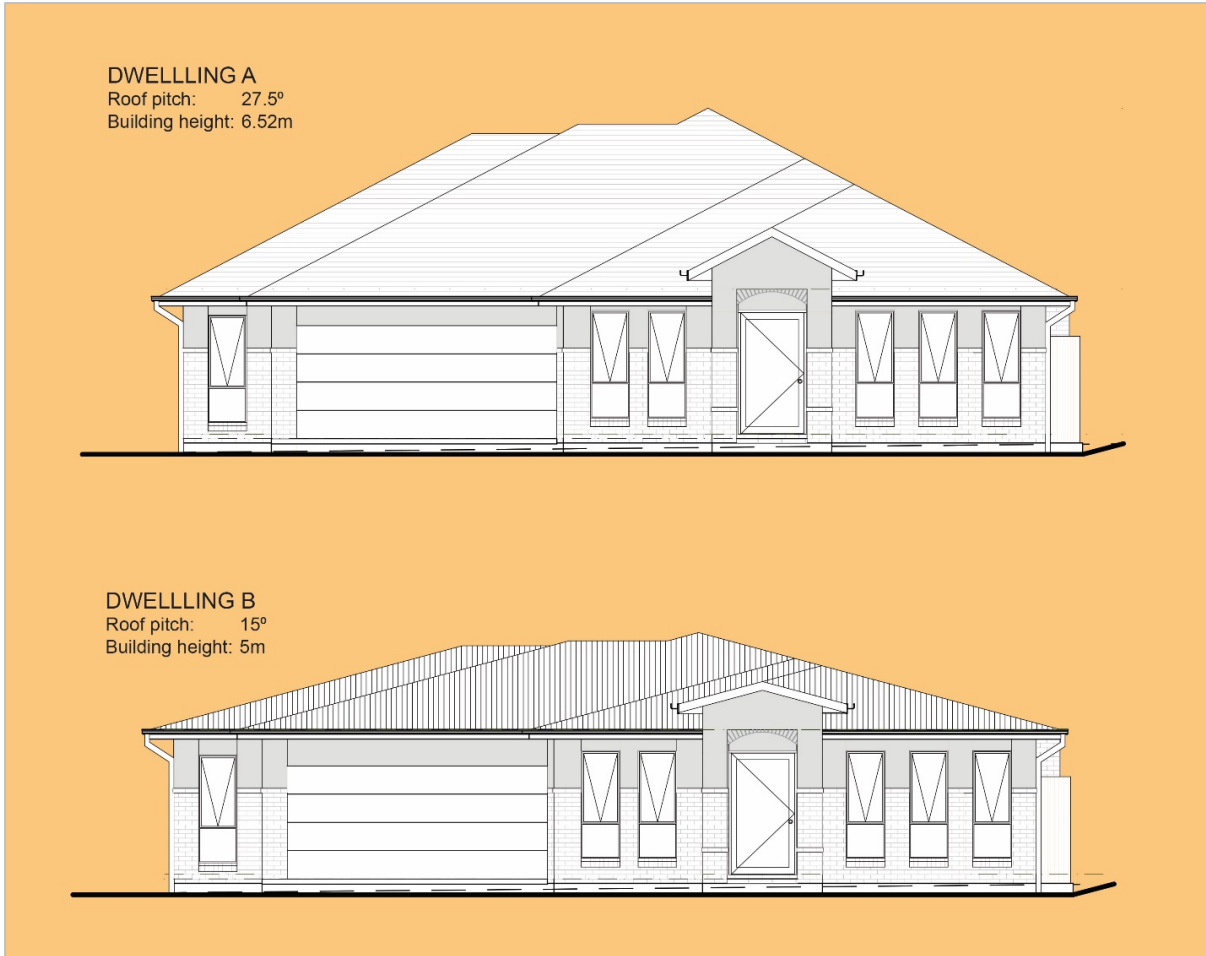
Clause 4.6 Variation to Building Height  
Stage 6 | Catherine Park

height development standard.

**Better designed single storey dwellings & streetscapes**

The basis for the development control in the Camden Growth Centre Precincts DCP that sets a minimum standard for roof pitch of 22.5° is to ensure better house design. In particular, single storey dwellings with a hipped and/or gabled roofs present significantly better with a roof form that extends above the walls. The proportion of the roof form is balanced with the rest of the dwelling and the building mass presents a stronger residential character to the street, which improved the overall streetscape character.

Figure 5 shows examples of dwellings with a compliant roof form in terms of roof pitch (Dwelling A) and a compliant dwelling in regard to the 5 metre building height.



**Figure 5 – Dwelling Roof Forms**

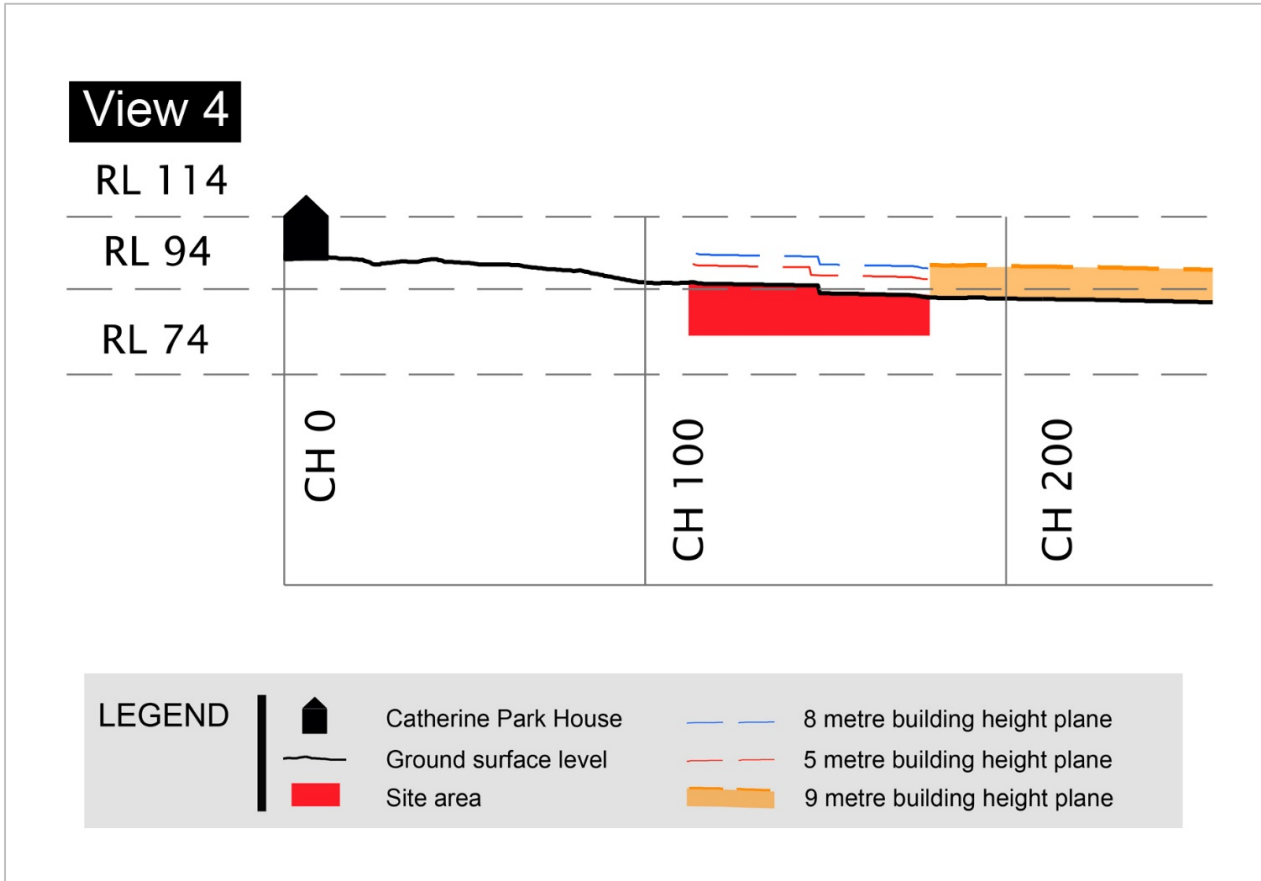
The Dwelling B roof form design is compromised by a 5 metre building height standard and presents poorly as it is not in proportion with the building. It has an underwhelming residential character due to its substandard design quality. Conversely, Dwelling A is significantly more impressive and attractive due to its extended roof form.

As the site comprises numerous rows of residential allotments, the compounding effect of several dwellings with roof forms that satisfy the 5 metre height limit will be detrimental to the streetscape and exhibit an undesirable residential character. An unattractive streetscape will also be detrimental to the heritage significance of Catherine Park House and diminish the heritage values of a State listed heritage item. This is also an outcome that the planning and heritage objectives and provisions are intending to prevent. Accordingly, the improved design quality and compliance with the heritage and planning design provisions provide strong grounds to support the variation.

**No impact on views and vistas from Catherine Park House**

Catherine Park House is located on an elevated knoll and sits proud of the 66 allotments surrounding the heritage item. An analysis of four (4) views from Catherine Park House and the surrounds that intersect the site in variation locations is included in Appendix 1. The analysis shows Catherine Park House and illustrates the section detail aligning with each of the four view lines. The section detail annotates the 5 metre and 8 metre building height limits within the site (66 lots) and also shows the adjoining 9 metre building height around the outer edge of the site.

Figure 6 is an excerpt of the views analysis and includes the section of View 4 from Catherine Park House.



**Figure 6 – Extract from View 4 in Views Analysis**

The section of View 4 illustrates that both the 5 metre and proposed 8 metre building height planes are eclipsed by the adjoining 9 metre building height. Moreover, the vistas and views from Catherine Park House are dictated by the built form within the 9 metre maximum building height area as opposed to the built form within the site. This is the case for all of the four view sections, and given the proposed building height limit in this proposal is over 1 metre less than shown in the view analysis, the impacts will be less than in the views assessment.

The other matter of consideration is the portion of the roof that will be above the 5 metre building height plane is relatively minor. The 66 dwellings within the site require larger side boundary building setbacks than typical standards to create greater separation between the dwellings. Greater separation between the dwellings will also ensure greater separation between the roof forms. With a relatively small portion of the roof form above the 5 metre height plane and the separation between buildings, wide view corridors between the roofs of adjoining dwellings are preserved and continue to allow open views within the heritage curtilage area.

The built form of new residential development around the outside of the 66 lots dictate views and vistas for Catherine Park House and closer views within the heritage curtilage including the site will be preserved within corridors between the roofs of the single storey dwellings. Accordingly, the findings in the views analysis provides strong grounds to support the variation.



### **Objectives and intent of built form surrounding Catherine Park House preserved**

The key outcome for the site (66 lots) is that all residential dwellings are to be single storey construction with hipped and/or gabled roofs on large lots. The proposed building height does not change the intended outcome for residential development surrounding Catherine Park House. The proposed building height also does not affect the intended type and character of residential development, and it will actually improve the design quality and therefore character. Accordingly, preserving the intended development outcomes and improving character provides strong grounds to support the variation.

### **No significant environmental impact**

There is no significant environmental impact resulting from the variation. The variation allows the orderly and proper delivery of development that will result in a development outcome that is essentially the same as has been planned for the Catherine Field Part Precinct and provided for in the Growth Centres SEPP and Schedule 4 in the Camden Council Growth Centres DCP. Once built, the site will form part of a larger area that will maintain a transition of development intensity from Catherine Park House and the intended urban structure will upheld. The protrusion of a small portion of the roof forms for the single storey dwellings with the site will be on no significant impact, particularly as this development will be more dominated by two storey developments around the outer edge of the locality. Accordingly, there are strong grounds to justify the proposed variation as there is no significant environmental impact and the intended development objectives for the locality are maintained.

### **Conclusion**

There are sufficient environmental planning grounds to justify variation to the maximum building height including achieving an improved building designs, no significant impacts on views and vistas from Catherine Park House, preserving a transition in development between the House and standard residential development, and having no significant impact.

### **4.3 Clause 4.6(4)(a)(ii): In the public interest because it is consistent with the objectives of the zone and development standard**

The proposed development is consistent with the objectives of the maximum building height development standard for the reasons explained in Section 4.1 this report (refer to Test 1).

The proposed development is consistent with the zone objectives for the R2 Low Density Residential for the reasons explained in Section 4.1 this report (refer to Test 1a).

In addition, the neighbourhood character and dwelling design is complementary with the heritage values of Catherine Park House and meets the design intent of the ILP and Precinct objectives to provide for a diverse range of housing options in the South West Growth Area.

Support for the proposed variation is in the public interest as it is consistent with the objectives and will significantly and directly enhance the amenity of the area with a well-transitioned residential development away from Catherine Park House from detached dwellings on larger lots to two storey homes on smaller lots.

### **4.4 Considerations for the Planning Secretary**

Clause 4.6(5) outlines matters for the Planning Secretary to consider in approving a variation to a development standard, which reads:

- (5) *In deciding whether to grant concurrence, the Director-General must consider—*
- (a) *whether contravention of the development standard raises any matter of significance for State environmental planning, and*
  - (b) *the public benefit of maintaining the development standard, and*
  - (c) *any other matters required to be taken into consideration by the Director-General before granting concurrence.*

In consideration of subclause (5), the following comments are presented.

- The variation does not raise any matter of significance for State environmental planning as the proposed variation:
  - provides significantly better building designs and improved streetscapes,

Clause 4.6 Variation to Building Height  
Stage 6 | Catherine Park

---

- provides site-specific reasoning to support the variation,
  - relates to a situation that has uncommon circumstances that do not occur elsewhere in the locality, and
  - is a variation of relatively minor consequences of no significant environmental impact.
- Maintaining the development standard has no discernible public benefit.

CLPP02

Attachment 4

## 5 CONCLUSION

A Clause 4.6 variation request to support a DA to seeking approval to erect a detached dwelling on land described in Table 2 of this report. This request should be read in conjunction with the associated Environmental Assessment and supporting documentation lodged with the proposal.

The variation request relates to a maximum building height development standard under Appendix 9 Camden Growth Centres Precinct Plan in *State Environmental Planning Policy (Sydney Region Growth Centres) 2006*.

This request has been prepared in accordance with the Department of Planning & Environment (DPIE) Guideline, Varying Development Standards: A Guide, August 2011, and relevant matters set out in the 'five-part test' established by the NSW Land and Environment Court.

This report and supporting information demonstrate that support for proposed building height provides better building design, enables compliance with DCP controls and achieves the intended outcomes for residential development surrounding Catherine Park House without any significant impacts.

The objective of Clause 4.6 is to provide an appropriate degree of flexibility in applying development standards and to achieve better outcomes for development by allowing flexibility circumstances. The proposed variation is respectful of the allowances under Clause 4.6 and can be supported for the following reasons:

- It has been demonstrated that compliance with the development standard is unreasonable and unnecessary in the specific circumstances for three of the tests in the five part test;
- The proposal maintains consistency with the objectives of the R2 Low Density Residential zone;
- The proposal is consistent with the objectives of Clause 4.3 Height of buildings, despite the non-compliance;
- The proposed building height in Table 3 of this report will enable better building design and improved streetscapes;
- There are sufficient environmental planning grounds to justify the variation;
- The variation upholds the design intent for the locality for a transition of residential development away from Catherine Park House; and
- Support for the proposed variation will have a positive environmental impact and is in the public interest.

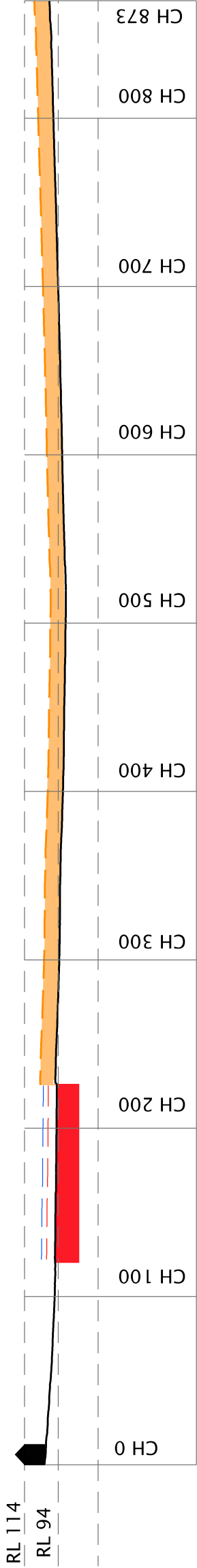
**APPENDIX 1**  
**Views Analysis**

THIS PAGE IS INTENTIONALLY LEFT BLANK

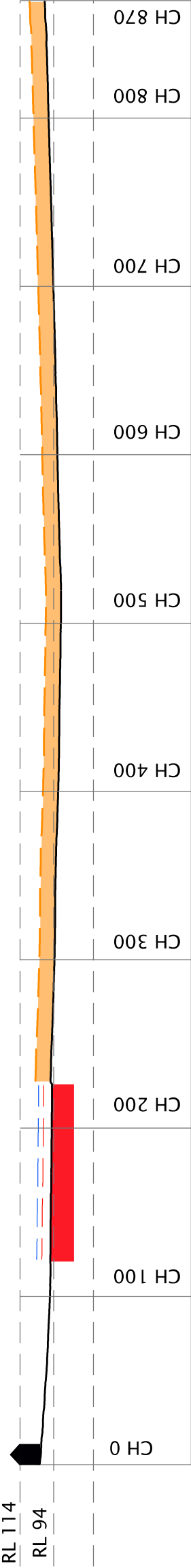
# CATHERINE PARK HOUSE & SURROUNDS - Views Analysis

[Note: long section data provided by Registered Surveyor JMD Development Consultants]

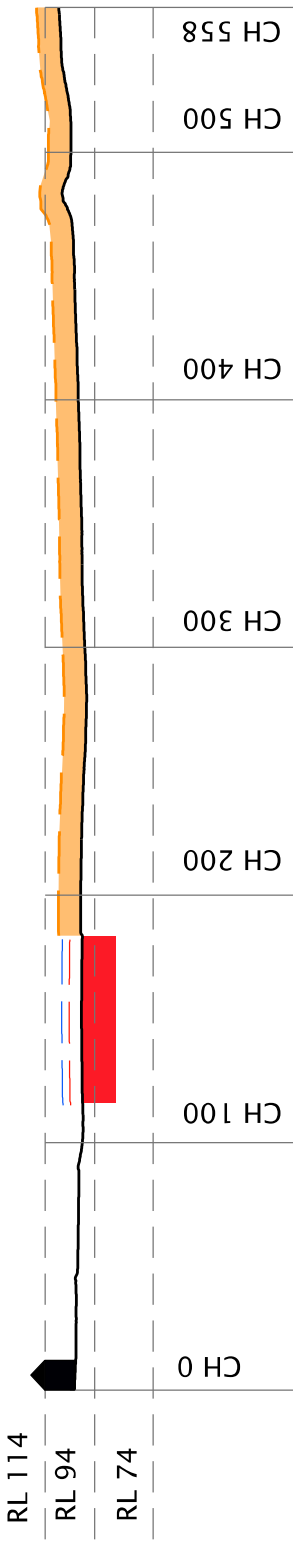
**View 1**



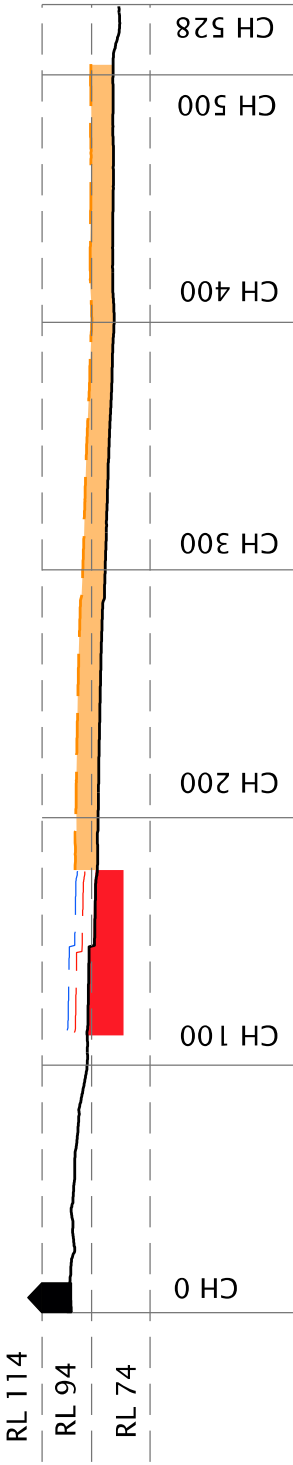
**View 2**



**View 3**



**View 4**



**LEGEND**

- Catherine Park House
- Catherine Park House
- Ground surface level
- Site area
- 8 metre building height plane
- 5 metre building height plane
- 9 metre building height plane



Attachment 4

CLPP02

THIS PAGE IS INTENTIONALLY LEFT BLANK



Heritage NSW

HMS Application ID: 578  
Your ref: CNR-31258

Brendan Croft  
Development Assessment Officer  
Camden Council  
PO BOX 183  
CAMDEN NSW 2570

By email: brendan.croft@camden.nsw.gov.au

Dear Mr Croft

### HERITAGE COUNCIL OF NSW – GENERAL TERMS OF APPROVAL INTEGRATED DEVELOPMENT APPLICATION

**Address:** 9 Gleeson Rise, ORAN PARK NSW 2570  
**SHR item:** 112-130 Oran Park Drive, Oran Park, SHR no. 01695  
**Proposal:** Construction of a New Dwelling  
**IDA application no:** HMS ID 578, received 16 November 2021

As delegate of the Heritage Council of NSW (the Heritage Council), I have considered the above integrated development application. In accordance with Section 4.47 of the *Environmental Planning and Assessment Act 1979*, the following general terms of approval are granted:

#### APPROVED DEVELOPMENT

1. Development must be in accordance with:
  - a) Architectural drawings, prepared by McDonald Jones as listed below:

Dwg No	Dwg Title	Date	Rev
<b>Project Name: 9 Gleeson Rise, Oran Park NSW</b>			
1	Cover Sheet	13/12/21	9
2	Site Plan	13/12/21	9
3	Water Management Plan	13/12/21	9
4	Ground Floor Plan	13/12/21	9
5	Window & Door Schedules	13/12/21	9
6	Elevations / Section	13/12/21	9
7	Elevations	13/12/21	9
8	Kitchen Details	13/12/21	9
9	Kitchenette Details	13/12/21	9
10	Bathroom Details	13/12/21	9
11	Ensuite Details	13/12/21	9
12	Powder Room Details	13/12/21	9
13	Laundry Details	13/12/21	9

Level 6, 10 Valentine Ave Parramatta NSW 2150 ■ Locked Bag 5020 Parramatta NSW 2124  
P: 02 9873 8500 ■ E: heritagemailbox@environment.nsw.gov.au



14	Floor Coverings	13/12/21	9
15	Slab Plan	13/12/21	9
16	Drainage Plan	13/12/21	9

- b) Landscape drawings, prepared by Myard Landscape Design as listed below:

Dwg No	Dwg Title	Date	Rev
<b>Project Name: Lot 6017, DP 123007, No.9 Gleeson Rise, Oran Park NSW 2570</b>			
1	DA Landscape Plan	10/12/21	C

- c) *External colour plan*, prepared by McDonald Jones, dated 11/8/21.  
d) *Statement of Environmental Effects, Single Storey Dwelling – Lot 6017*, prepared by Urbanco, November 2021.  
e) *Statement of Environmental Effects, Lot 6017 Gleeson Rise, Oran Park*, prepared by McDonald Jones, undated.

**EXCEPT AS AMENDED** by the following general terms of approval:

#### UNEXPECTED HISTORICAL ARCHAEOLOGICAL RELICS

2. The applicant must ensure that if unexpected archaeological deposits or relics not identified and considered in the supporting documents for this approval are discovered, work must cease in the affected area(s) and the Heritage Council of NSW must be notified. Additional assessment and approval may be required prior to works continuing in the affected area(s) based on the nature of the discovery.

*Reason: This is a standard condition to identify to the applicant how to proceed if historical archaeological deposits or relics are unexpectedly identified during works.*

#### ABORIGINAL OBJECTS

3. Should any Aboriginal objects be uncovered by the work which is not covered by a valid Aboriginal Heritage Impact Permit, excavation or disturbance of the area is to stop immediately and Heritage NSW is to be informed in accordance with the *National Parks and Wildlife Act 1974* (as amended). Works affecting Aboriginal objects on the site must not continue until Heritage NSW has been informed and the appropriate approvals are in place. Aboriginal objects must be managed in accordance with the *National Parks and Wildlife Act 1974*.

*Reason: This is a standard condition to identify to the applicant how to proceed if Aboriginal objects are unexpectedly identified during works.*

#### COMPLIANCE

4. If requested, the applicant and any nominated heritage consultant may be required to participate in audits of Heritage Council of NSW approvals to confirm compliance with conditions of consent.

*Reason: To ensure that the proposed works are completed as approved.*

#### SECTION 60 APPLICATION

5. An application under section 60 of the *Heritage Act 1977* must be submitted to, and approved by, the Heritage Council of NSW (or delegate), prior to work commencing.

*Reason: To meet legislative requirements.*

**Advice**

Section 148 of the *Heritage Act 1977* (the Act), allows people authorised by the Minister to enter and inspect, for the purposes of the Act, with respect to buildings, works, relics, moveable objects, places or items that is or contains an item of environmental heritage. Reasonable notice must be given for the inspection.

**Right of Appeal**

If you are dissatisfied with this determination, section 70A of the Act gives you the right of appeal to the Land and Environment Court.

If you have any questions about this correspondence, please contact Veerle Norbury, Senior Heritage Assessment Officer, at Heritage NSW on 9873 8616 or [Veerle.Norbury@environment.nsw.gov.au](mailto:Veerle.Norbury@environment.nsw.gov.au).

Yours sincerely

*Rajeev Maini*

Rajeev Maini

Manager, Regional Heritage Assessments South  
Heritage NSW

Department of Premier & Cabinet

**As Delegate of the Heritage Council of NSW**

17 January 2022

THIS PAGE IS INTENTIONALLY LEFT BLANK

BUILDING INFORMATION REGARDING: SUSTAINABILITY REQUIREMENTS, SITE CLASSIFICATION, GENERAL BUILDING INFORMATION.

REFER TO WATER MANAGEMENT PLAN FOR ALL ROOF COLLECTION, SURFACE DRAINAGE CONNECTIONS AND DISCHARGE SYSTEMS.

STORMWATER LAYOUT IS DIAGRAMMATIC ONLY AND SUBJECT TO CONTRACTOR'S COMMENTS AND/OR ANY INSTRUCTION CONSTRAINTS. ALL SURFACE WATER DRAINAGE BY OWNER.

PROPOSED STORMWATER SYSTEM SHOULD NOT BE USED FOR DISPOSAL OF DRIVEWAY OR OTHER SURFACE WATER. OWNER IS TO PROVIDE ALTERNATIVE DISCHARGE LINES IF DOWNPIPES ARE NOTED AS 'CDP' ON PLAN. THE BUILDER PROVIDES CAPACITY FOR DISPOSAL OF ROOF COLLECTED STORMWATER ONLY AND TAKES NO RESPONSIBILITY FOR OVERFLOW OR DAMAGE TO PROPERTY IF OWNER ADDS ADDITIONAL DISCHARGE LOADS TO EXISTING STANDARD PROVISIONS.

DRIVEWAY AND RETAINING WALLS BY OWNER UNLESS NOTED OTHERWISE IN THE TENDER AND/OR COLOUR SELECTIONS DOCUMENTATION.

PROPOSED TREES BY OWNER AFTER APPROVAL UNLESS NOTED OTHERWISE IN THE TENDER DOCUMENTATION.

VEGETATION CLASSIFICATION	N2
WITHIN 1 KM. OF OPEN SPACE	NO
WITHIN 100 M. OF SALT WATER	NO
MINIMUM ROAD FLOOR LEVEL APPLICABLE	NO
DRIVEWAY AREA	NEW
TITLE	0° 00' 00" S
LONGITUDE	0° 00' 00" E

APPROX. IMPORT/EXPORT FILL	
TOTAL VOLUME	18.20m³
LEVEL VOLUME	14.41m³
DIFFERENCE	3.79m³
TONNAGE: 3.79m³ x 2.25 = 8.53t 9 TONNES OF EXPORT FILL	

DRIVEWAY BY OWNER UNLESS NOTED OTHERWISE IN THE TENDER.

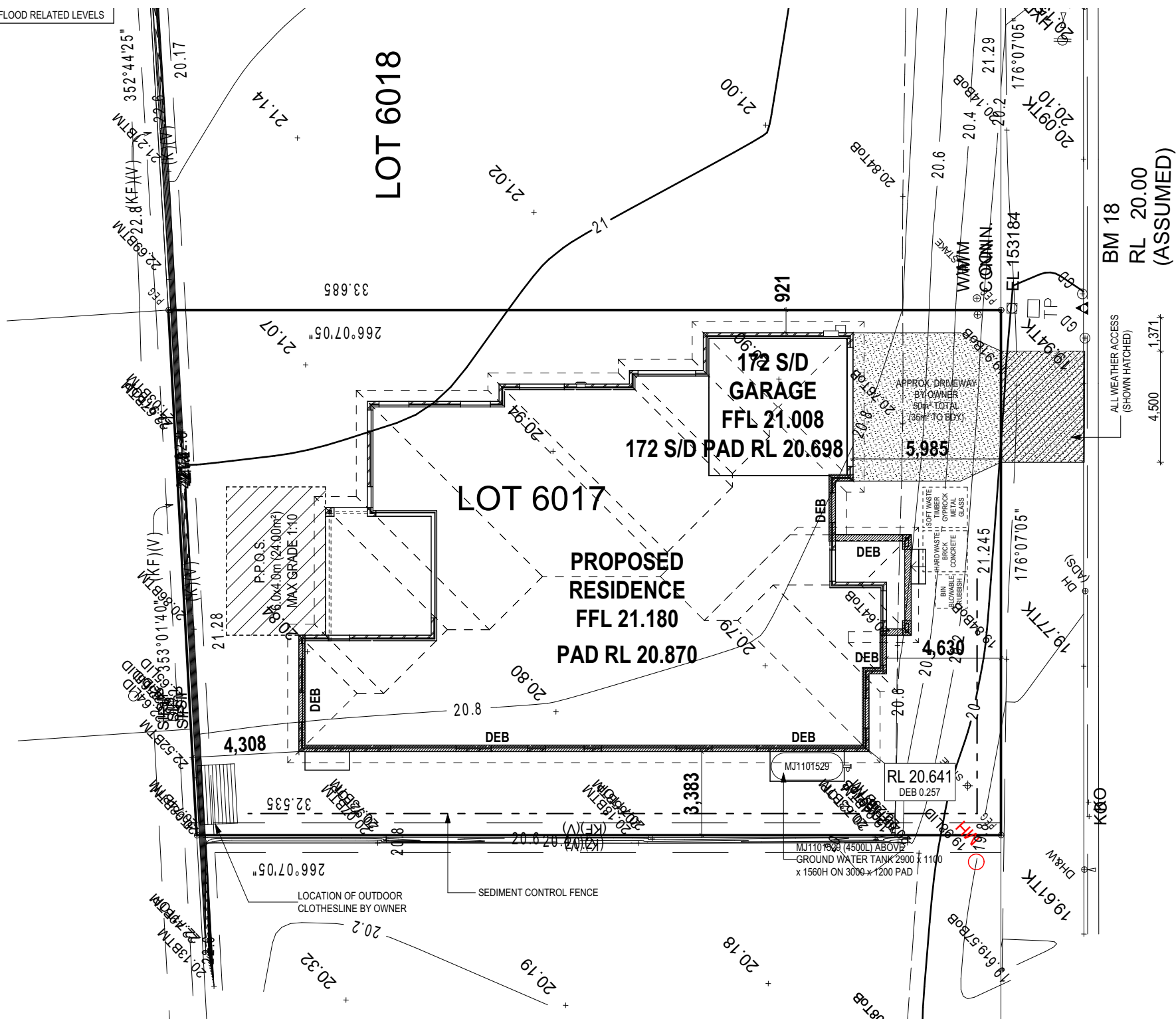
PROPERTY BOUNDARY, EARTHWORK AND SPOT LEVEL INFORMATION SHOWN IS INDICATIVE ONLY AND IS SUBJECT TO RECEIPT OF A DETAILED SURVEY COMPLETED BY AN APPROVED REGISTERED SURVEYOR.

AIR CONDITIONER LOCATION AND WATER TANK SIZE AND LOCATION IS INDICATIVE ONLY AND IS SUBJECT TO FINAL SELECTIONS AND DETAILED SURVEY INFORMATION.

OWNER MAIN LOCATION NOT AVAILABLE AT TIME OF PLAN DRAWING. LOCATION SUBJECT TO RECEIPT OF RELEVANT DOCUMENTATION.

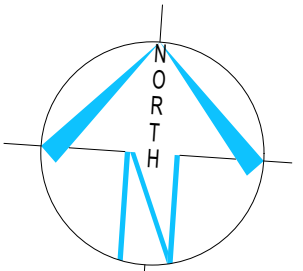
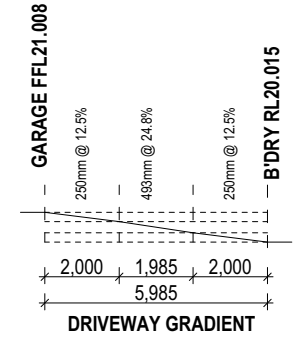
OWNER TO REMOVE TREES, STUMPS, ROOTS AND SLASH/SCRAPE LONG GRASS AND UNDERGROWTH FROM BUILDING AREA. WHERE STUMPS HAVE BEEN REMOVED THE GROUND IS TO BE FILLED AND COMPACTED.

SUBJECT TO MAXIMUM DRIVEWAY PROFILE AND/OR ANY FLOOD RELATED LEVELS

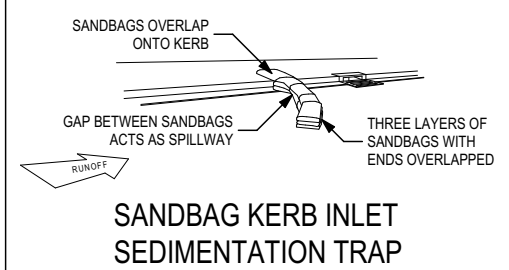
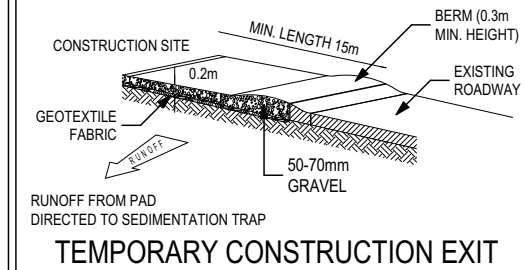
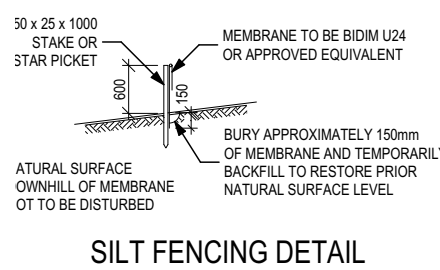


**GLEESON RISE**

- (A1) EASEMENT TO DRAIN WATER 1.5 WIDE
- (K) RESTRICTION ON THE USE OF LAND (0.7 WIDE)
- (KF) RESTRICTION ON THE USE OF LAND (0.5 WIDE)
- (V) POSITIVE COVENANT (No.8)



MGA DP 1235007



**IMPORTANT NOTE**  
ANY PART OF THE FASCIA, GUTTERING OR DOWNPIPE THAT IS WITHIN 450mm OF ANY BOUNDARY IS TO BE NON-COMBUSTIBLE IN ACCORDANCE WITH THE REQUIREMENTS OF PART 3.7.1.7(C) OF THE BCA

THIS PLAN ACCEPTED BY: \_\_\_\_\_  
PLEASE NOTE: NO VARIATIONS WILL BE ACCEPTED ON THIS PLAN AFTER SIGNING  
SIGNATURE: \_\_\_\_\_  
DATE: \_\_\_\_\_

© 2021 MCDONALD JONES HOMES (ABN 82 003 687 232). THIS DRAWING IS AN ORIGINAL ARTISTIC WORK WITHIN THE MEANING OF THE COPYRIGHT ACT 1968 (CTH). MCDONALD JONES HOMES IS THE OWNER OF COPYRIGHT IN THIS DRAWING. YOU HEREBY AGREE AND UNDERTAKE THAT YOU WILL NOT IN ANY WAY REPRODUCE, COPY, MODIFY, USE OR TAKE ADVANTAGE OF THE DRAWING TO BUILD A HOUSE BASED ON THIS PLAN (WHETHER IN WHOLE OR IN PART) WITHOUT THE PRIOR WRITTEN CONSENT OF MCDONALD JONES HOMES.



SPECIFICATION:	STUART EVERITT
COPYRIGHT:	© 2021

REVISION	DRAWN
5 FACADE AMENDED	ALW 2021.08.11
6 INTERIOR DESIGN PCV	ENG 2021.10.12
7 AMENDED AS PER PCV010	PL1 2021.10.26
8 ADDITIONAL NOTES	PL1 2021.10.27

CLIENT:	MR. SANTOSH POUDEL & MRS. AMRITA POUDEL
ADDRESS:	9 GLEESON RISE, ORAN PARK NSW 2570
LOT / SECTION / DP:	6017 / 14005007
COUNCIL:	CAMDEN COUNCIL

HOUSE DESIGN:	SEASIDE RETREAT 16 ONE ELITE
FACADE DESIGN:	CUSTOM
SHEET TITLE:	CITY PLAN

HOUSE CODE:	H-SESCLAS13430
FACADE CODE:	F-GRTBATA01
SCALES:	1:100

DO NOT SCALE DRAWINGS. USE FIGURED DIMENSIONS ONLY. CHECK AND VERIFY DIMENSIONS AND LEVELS PRIOR TO THE COMMENCEMENT OF ANY WORK. ALL DISCREPANCIES TO BE REPORTED TO THE DRAFTING OFFICE.

- BUILDING INFORMATION REGARDING: SUSTAINABILITY REQUIREMENTS SITE CLASSIFICATION GENERAL BUILDING INFORMATION

DP CHARGED DOWNPIPE DIRECTED TO TANK  
 DP STANDARD DOWNPIPE DIRECTED TO STORMWATER DISCHARGE

- MECHANICAL VENTILATION TO BE CHARGED TO OUTDOOR AIR AS PER REQUIREMENTS

- RESISTANT PLASTERBOARD TO BE INSTALLED BEHIND COOKTOP

- EXTERIOR STEPS AND LANDINGS BY TYPED UNLESS NOTED OTHERWISE

- GROUND FLOOR BULKHEAD AND DOOR SET OPENING FRAMES TO BE INSTALLED ABOVE FFL UNLESS NOTED OTHERWISE

- GROUND FLOOR INTERNAL DOORS TO BE 2340 HIGH UNLESS NOTED OTHERWISE (INCLUDES CAVITY SLIDING DOORS)

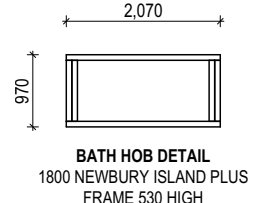
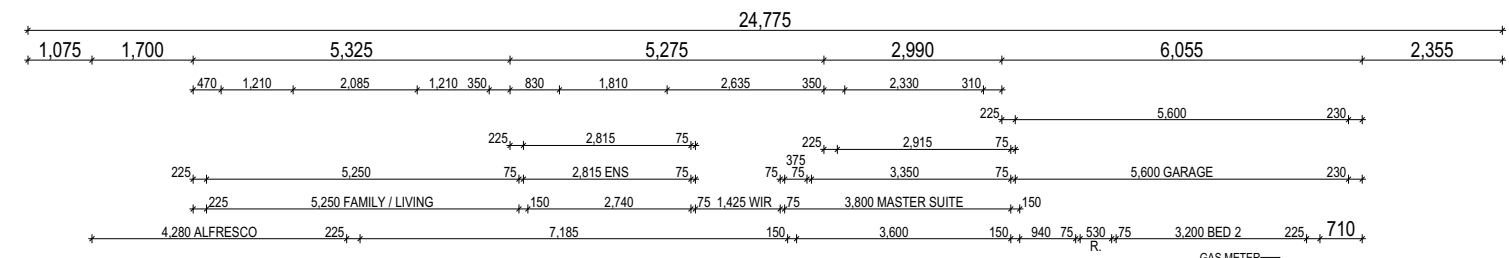
- REFER TO WINDOW & DOOR SCHEDULES FOR FULL DETAILS OF ALL WINDOWS AND DOORS

- MATERIAL WINDOW AND EXTERIOR DOOR FINISHES MAY BE ADJUSTED ON SITE TO SUIT BRICKWORK GAUGE

- UNLESS NOTED OTHERWISE ROOMS ARE REFERENCED AS FOLLOWS:

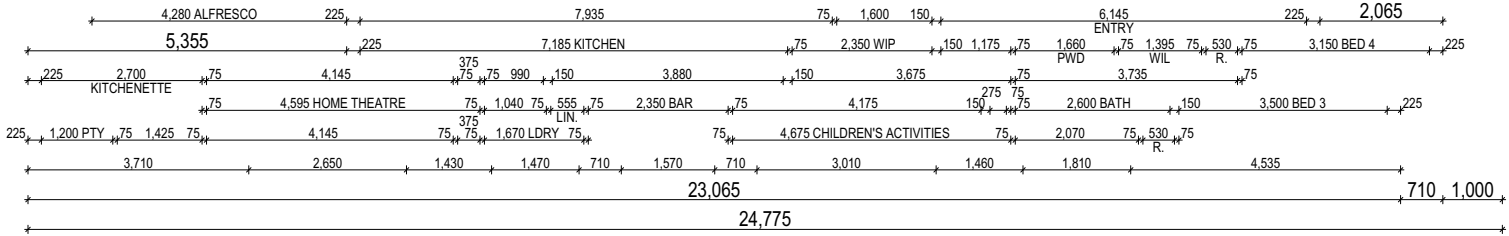
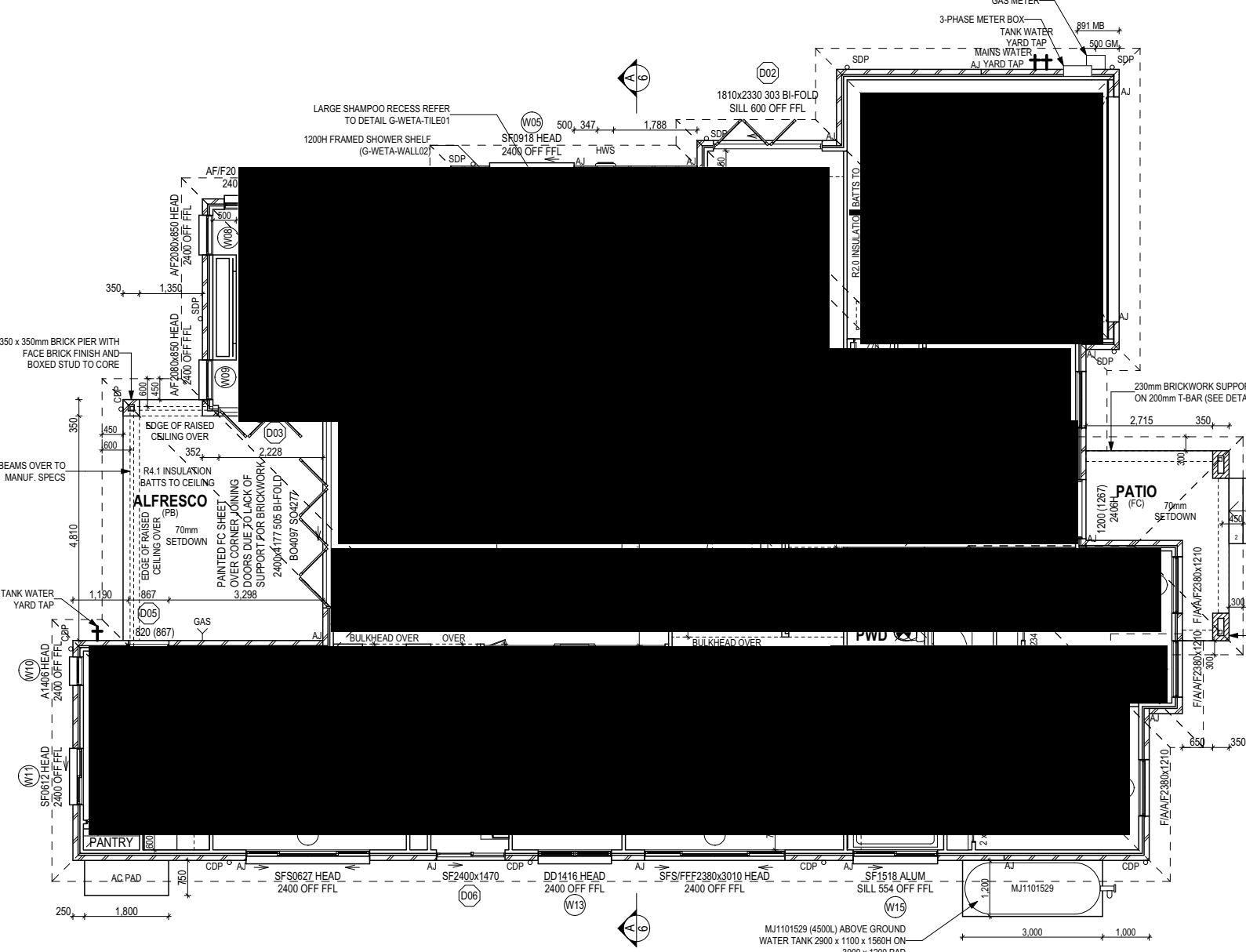
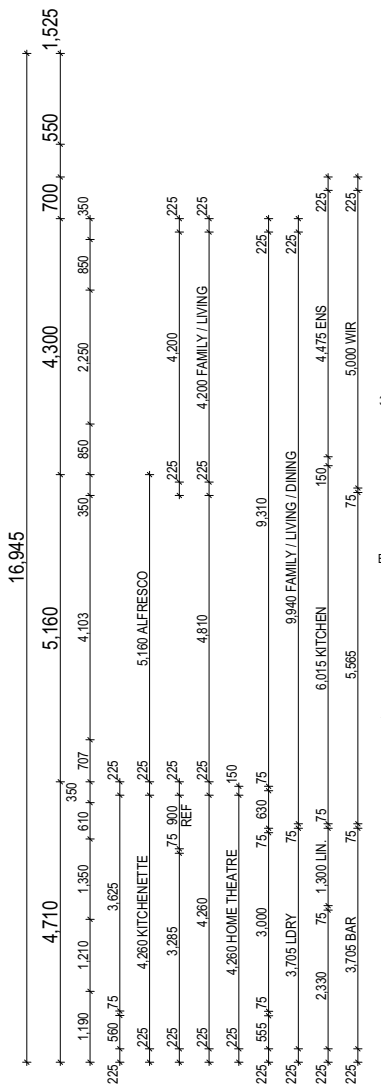


**HOME MUST BE SMART WIRED IN ACCORDANCE WITH NATIONAL BROADBAND NETWORK**



**FLOOR PLAN LEGEND**

- WS HOB SPOUT / WALL SPOUT
- FACE BRICK / COMMON BRICK
- HEBEL
- SOUND INSULATION
- AJ BRICK ARTICULATION JOINT
- 3D DENOTES DRAWER SIDE
- EXHAUST FAN
- .B.W LOAD BEARING WALL
- THIS DOOR OPENS FIRST
- SMOKE ALARM
- # LIFT OFF HINGE
- + WATER POINT
- WP FRIDGE WATER POINT
- GAS GAS BAYONET



**ALL DIMENSIONS ARE FRAME DIMENSIONS**

© 2021 MCDONALD JONES HOMES (ABN 82 003 687 232). THIS DRAWING IS AN ORIGINAL ARTISTIC WORK WITHIN THE MEANING OF THE COPYRIGHT ACT 1968 (CTH). MCDONALD JONES HOMES IS THE OWNER OF COPYRIGHT IN THIS DRAWING. YOU HEREBY AGREE AND UNDERTAKE THAT YOU WILL NOT IN ANY WAY REPRODUCE, COPY, MODIFY, USE OR TAKE ADVANTAGE OF THE DRAWING TO BUILD A HOUSE BASED ON THIS PLAN (WHETHER IN WHOLE OR IN PART) WITHOUT THE PRIOR WRITTEN CONSENT OF MCDONALD JONES HOMES.

CONDITIONING SYSTEM. NUMBER AND POSITIONING OF OUTLETS AND THE FINAL LOCATION OF THE RETURN AIR GRILLE WILL BE DETERMINED ON SITE BY THE AIR CONDITIONING CONTRACTOR AND IS SUBJECT TO TRUSS LAYOUT AND ANY OTHER CONSTRUCTION CONSTRAINTS.

FRAME MANUFACTURER TO PROVIDE CLEARANCE FOR PASSAGE OF FAN COIL UNIT FROM RETURN AIR OPENING TO FINAL FAN COIL LOCATION.

ANY PART OF THE FASCIA, GUTTERING OR DOWNPIPE THAT IS WITHIN 450mm OF ANY BOUNDARY IS TO BE NON-COMBUSTIBLE IN ACCORDANCE WITH THE NCC.

ALL EXTERIOR SLABS TO BE GRADED BY CONCRETER TO ACHIEVE APPROX. 1:100 FALL TO OUTSIDE EDGE WITH MAXIMUM CROSSFALL OF 30mm OVER ENTIRE SLAB.

THIS PLAN ACCEPTED BY:

PLEASE NOTE: NO VARIATIONS WILL BE ACCEPTED ON THIS PLAN AFTER SIGNING

SIGNATURE:

DATE:



SPECIFICATION:	STUART EVERITT
COPYRIGHT:	© 2021

REVISION	DRAWN
5 FACADE AMENDED	ALW 2021.08.11
6 INTERIOR DESIGN PCV	ENG 2021.10.12
7 AMENDED AS PER PCV010	PL1 2021.10.26
8 ADDITIONAL NOTES	PL1 2021.10.27

CLIENT:	MR. SANTOSH POUDEL & MRS. AMRITA POUDEL
ADDRESS:	9 GLEESON RISE, ORAN PARK NSW 2570
LOT / SECTION / DP:	
COUNCIL:	CAMDEN COUNCIL

HOUSE DESIGN:	SEASIDE RETREAT 16 ONE ELITE
FACADE DESIGN:	CUSTOM
SHEET TITLE:	GROUND FLOOR PLAN

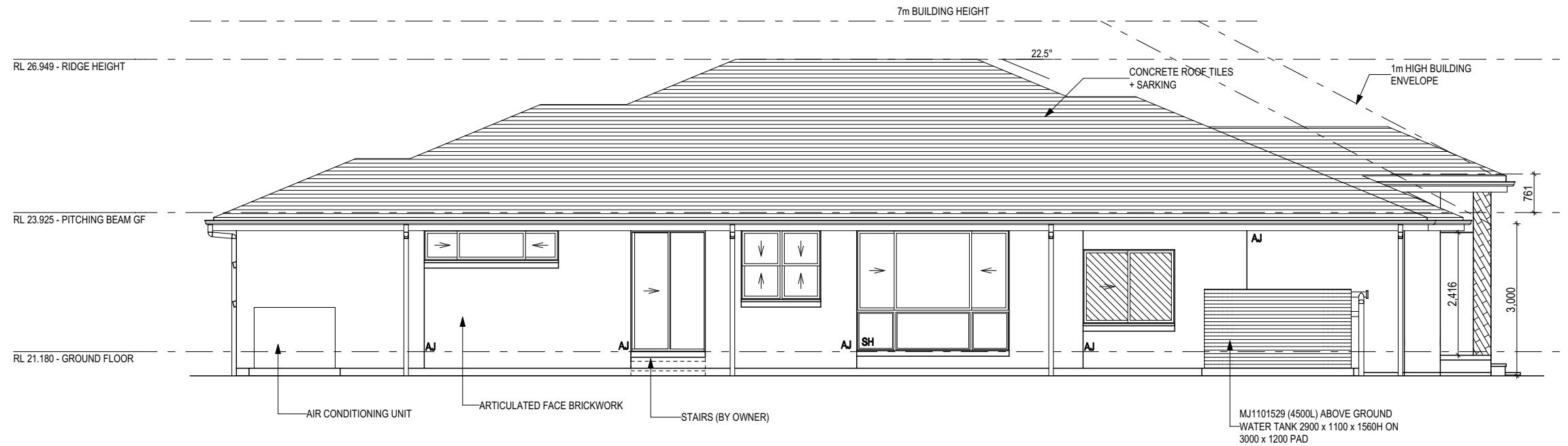
HOUSE CODE:	H-SESCLAS13430
FACADE CODE:	F-GRTBATA01
SCALES:	1:100

DO NOT SCALE DRAWINGS. USE FIGURED DIMENSIONS ONLY. CHECK AND VERIFY DIMENSIONS AND LEVELS PRIOR TO THE COMMENCEMENT OF ANY WORK. ALL DISCREPANCIES TO BE REPORTED TO THE DRAFTING OFFICE.

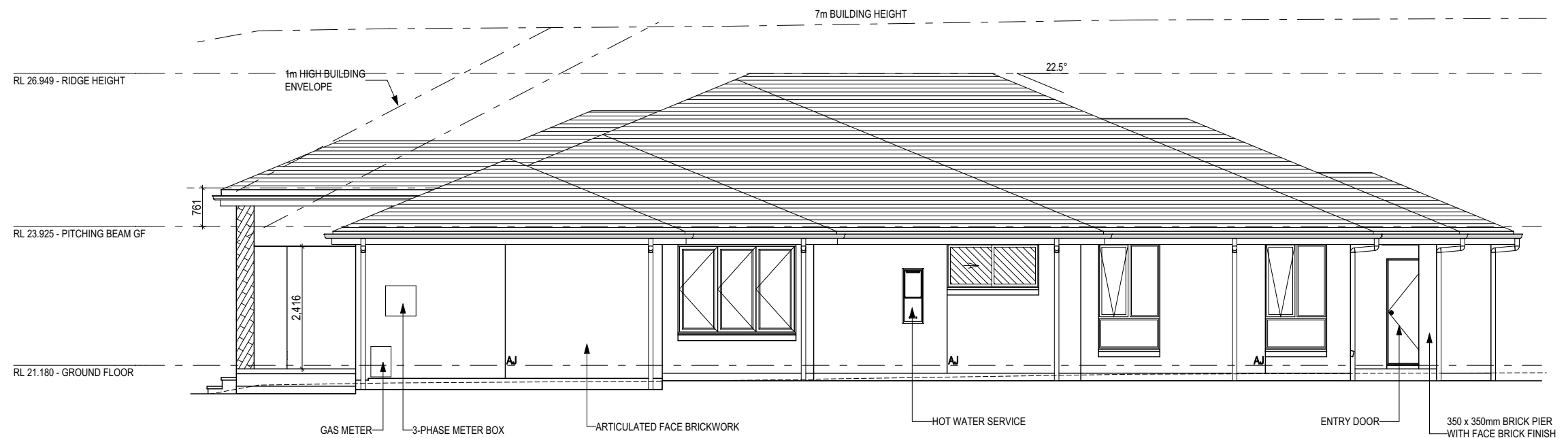
ALL BUILDING INFORMATION REGARDING:  
 - SUSTAINABILITY REQUIREMENTS  
 - SITE CLASSIFICATION  
 - GENERAL BUILDING INFORMATION

SH = SNAP HEADER SILL

**HOME MUST BE SMART WIRED  
 IN ACCORDANCE WITH  
 NATIONAL BROADBAND  
 NETWORK**



**LEFT ELEVATION**  
 Scale: 1:100



**RIGHT ELEVATION**  
 Scale: 1:100

**GLASS TYPE LEGEND**

CLEAR	OBSCURE	ACOUSTIC	LOW-E	TONED

**WINDOW TYPE LEGEND**

AWNING	DOUBLE HUNG	FIXED	LOUVRE	SLIDING

THIS PLAN ACCEPTED BY: \_\_\_\_\_

PLEASE NOTE: NO VARIATIONS WILL BE ACCEPTED ON THIS PLAN AFTER SIGNING

SIGNATURE: \_\_\_\_\_

DATE: \_\_\_\_\_

© 2021 MCDONALD JONES HOMES (ABN 82 003 687 232). THIS DRAWING IS AN ORIGINAL ARTISTIC WORK WITHIN THE MEANING OF THE COPYRIGHT ACT 1968 (CTH). MCDONALD JONES HOMES IS THE OWNER OF COPYRIGHT IN THIS DRAWING. YOU HEREBY AGREE AND UNDERTAKE THAT YOU WILL NOT IN ANY WAY REPRODUCE, COPY, MODIFY, USE OR TAKE ADVANTAGE OF THE DRAWING TO BUILD A HOUSE BASED ON THIS PLAN (WHETHER IN WHOLE OR IN PART) WITHOUT THE PRIOR WRITTEN CONSENT OF MCDONALD JONES HOMES.



SPECIFICATION:	STUART EVERITT
COPYRIGHT:	© 2021

REVISION	DRAWN
5 FACADE AMENDED	ALW 2021.08.11
6 INTERIOR DESIGN PCV	ENG 2021.10.12
7 AMENDED AS PER PCV010	PL1 2021.10.26
8 ADDITIONAL NOTES	PL1 2021.10.27

CLIENT:	MR. SANTOSH POUDEL & MRS. AMRITA POUDEL
ADDRESS:	9 GLEESON RISE, ORAN PARK NSW 2570
LOT / SECTION / DP:	6017 / 14005007
COUNCIL:	CAMDEN COUNCIL

HOUSE DESIGN:	SEASIDE RETREAT 16 ONE ELITE
FACADE DESIGN:	CUSTOM
SHEET TITLE:	ELEVATIONS

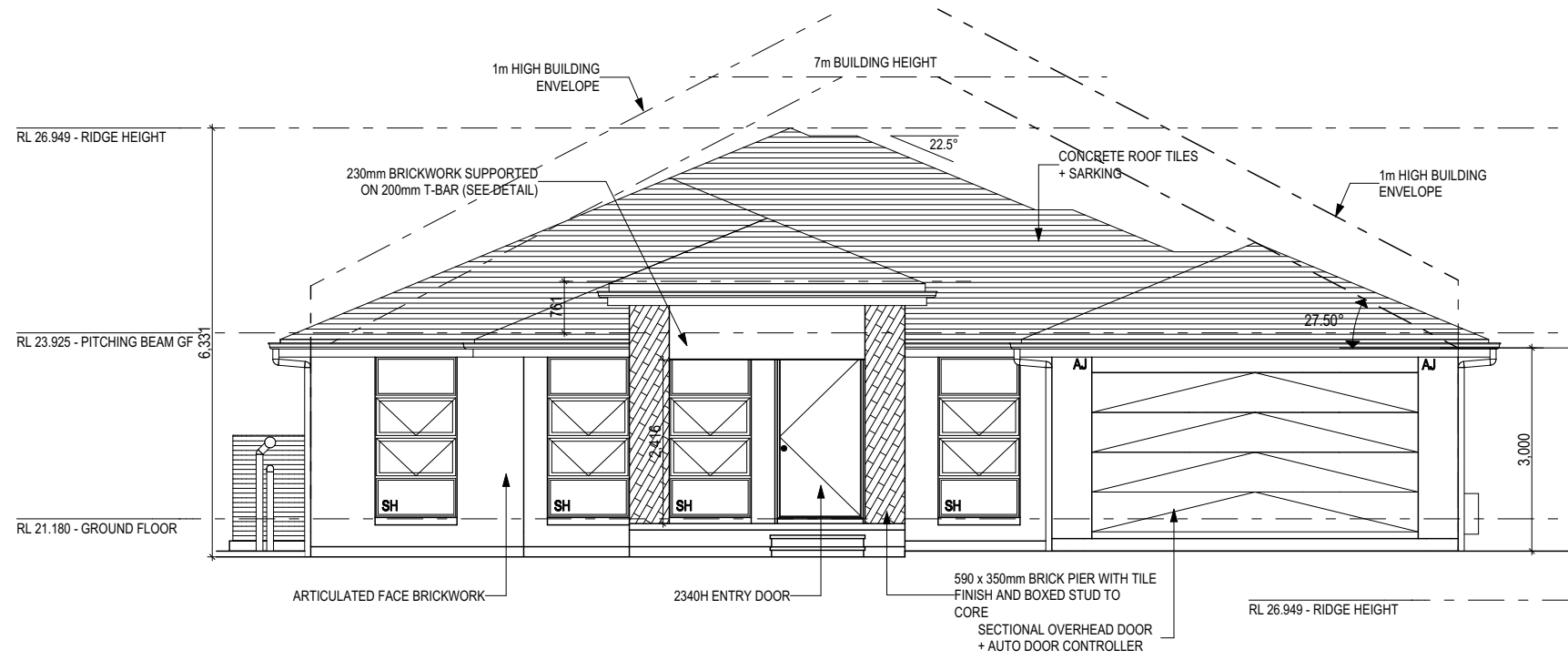
HOUSE CODE:	H-SESCLAS13430
FACADE CODE:	F-GRTBATA01
SCALES:	4:100

DO NOT SCALE DRAWINGS. USE FIGURED DIMENSIONS ONLY. CHECK AND VERIFY DIMENSIONS AND LEVELS PRIOR TO THE COMMENCEMENT OF ANY WORK. ALL DISCREPANCIES TO BE REPORTED TO THE DRAFTING OFFICE.

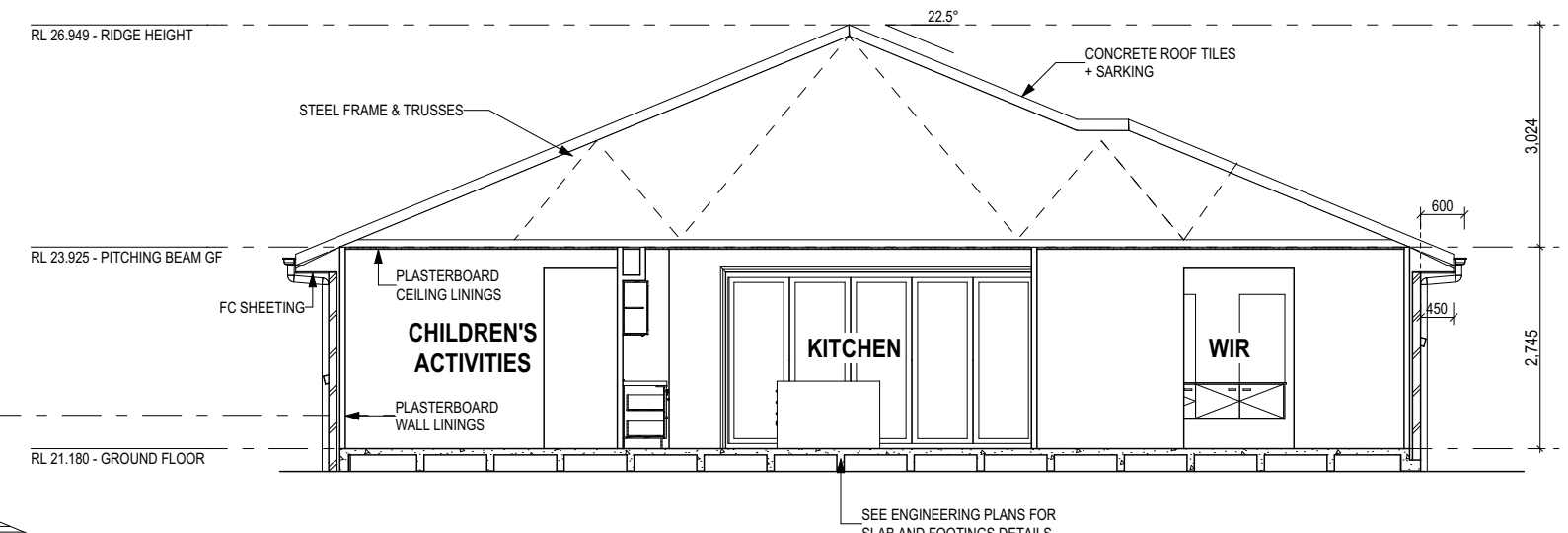
**IN ACCORDANCE WITH NATIONAL BROADBAND NETWORK**

ALL BUILDING INFORMATION REGARDING:  
 - SUSTAINABILITY REQUIREMENTS  
 - SITE CLASSIFICATION  
 - GENERAL BUILDING INFORMATION

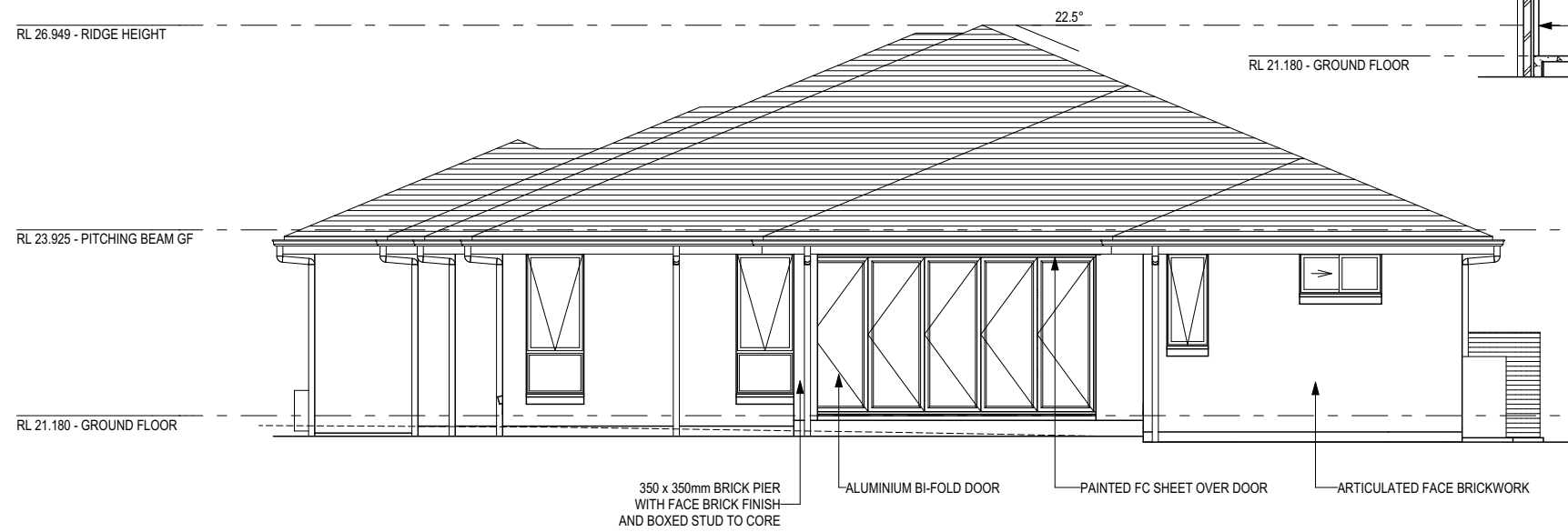
SH = SNAP HEADER SILL



**FRONT ELEVATION**  
 Scale: 1:100



**SECTION A-A**  
 Scale: 1:100



**REAR ELEVATION**  
 Scale: 1:100

**GLASS TYPE LEGEND**

CLEAR	OBSCURE	ACOUSTIC	LOW-E	TONED

**WINDOW TYPE LEGEND**

AWNING	DOUBLE HUNG	FIXED	LOUVRE	SLIDING

THIS PLAN ACCEPTED BY:

-----

PLEASE NOTE: NO VARIATIONS WILL BE ACCEPTED ON THIS PLAN AFTER SIGNING

SIGNATURE:

-----

DATE:

-----

© 2021 McDONALD JONES HOMES (ABN 82 003 687 232). THIS DRAWING IS AN ORIGINAL ARTISTIC WORK WITHIN THE MEANING OF THE COPYRIGHT ACT 1968 (CTH). McDONALD JONES HOMES IS THE OWNER OF COPYRIGHT IN THIS DRAWING. YOU HEREBY AGREE AND UNDERTAKE THAT YOU WILL NOT IN ANY WAY REPRODUCE, COPY, MODIFY, USE OR TAKE ADVANTAGE OF THE DRAWING TO BUILD A HOUSE BASED ON THIS PLAN (WHETHER IN WHOLE OR IN PART) WITHOUT THE PRIOR WRITTEN CONSENT OF McDONALD JONES HOMES.



SPECIFICATION:	STUART EVERITT
COPYRIGHT:	© 2021

REVISION	DRAWN
5 FACADE AMENDED	ALW 2021.08.11
6 INTERIOR DESIGN PCV	ENG 2021.10.12
7 AMENDED AS PER PCV010	PL1 2021.10.26
8 ADDITIONAL NOTES	PL1 2021.10.27

CLIENT:	MR. SANTOSH POUDEL & MRS. AMRITA POUDEL
ADDRESS:	9 GLEESON RISE, ORAN PARK NSW 2570
LOT / SECTION / DP:	6017 / 14005007
COUNCIL:	CAMDEN COUNCIL

HOUSE DESIGN:	SEASIDE RETREAT 16 ONE ELITE
FACADE DESIGN:	CUSTOM
SHEET TITLE:	ELEVATIONS

HOUSE CODE:	H-SESCLAS13430
FACADE CODE:	F-GRTBATA01
SCALES:	1:100

DO NOT SCALE DRAWINGS. USE FIGURED DIMENSIONS ONLY. CHECK AND VERIFY DIMENSIONS AND LEVELS PRIOR TO THE COMMENCEMENT OF ANY WORK. ALL DISCREPANCIES TO BE REPORTED TO THE DRAFTING OFFICE.

BUILDING INFORMATION REGARDING:  
SUSTAINABILITY REQUIREMENTS  
SITE CLASSIFICATION  
GENERAL BUILDING INFORMATION

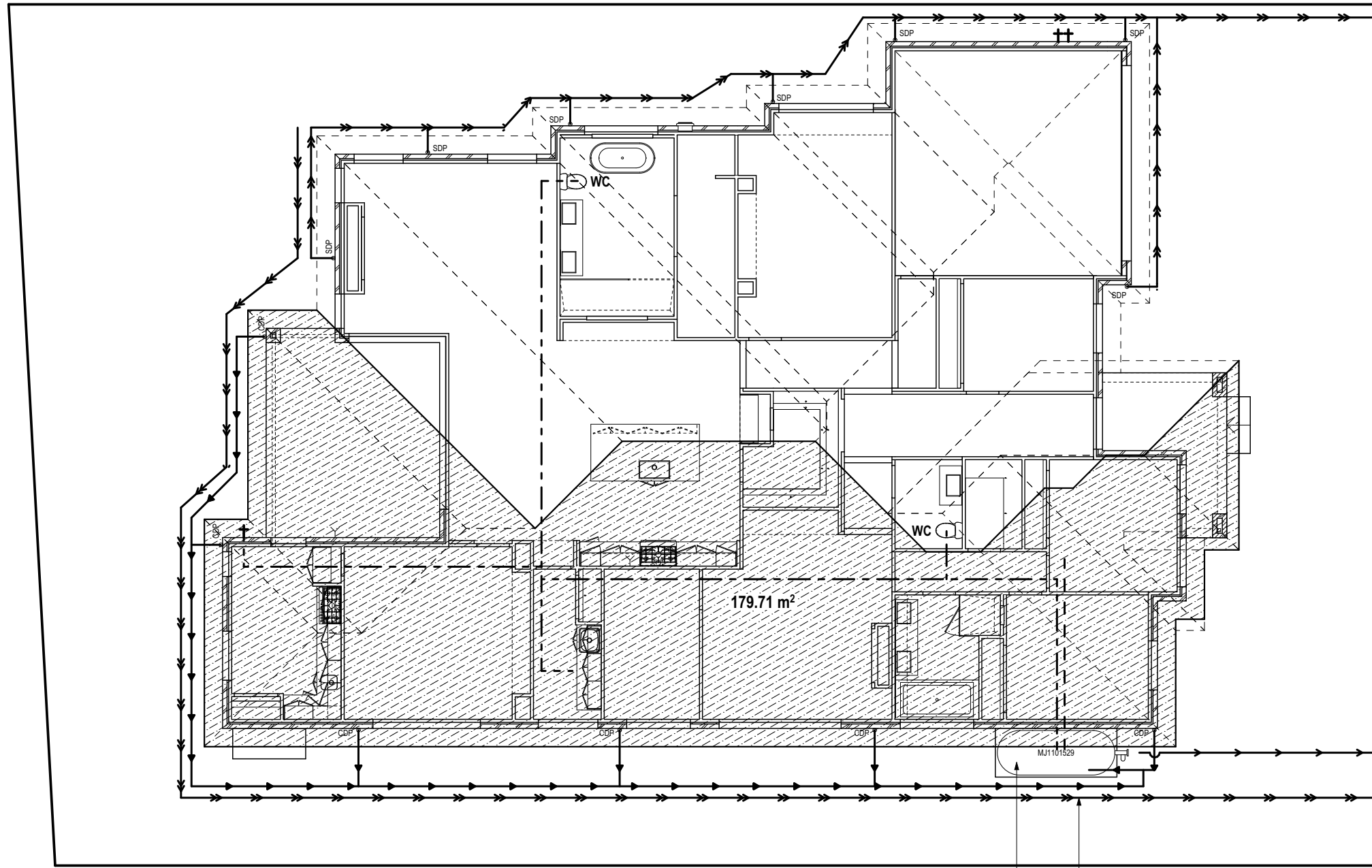
DP CHARGED DOWNPIPE DIRECTED TO TANK  
SD STANDARD DOWNPIPE DIRECTED TO STORMWATER DISCHARGE

STORMWATER LAYOUT IS DIAGRAMMATICALLY AND SUBJECT TO CONTRACTOR'S COMMENTS AND/OR ANY INSTRUCTION CONSTRAINTS. ALL SURFACE WATER DRAINAGE BY OWNER.

CHARGED STORMWATER SYSTEM NOT BE USED FOR DISPOSAL OF DRIVEWAY OR OTHER SURFACE WATER. OWNER IS TO PROVIDE ALTERNATIVE DISCHARGE LINES IF DOWNPIPES ARE NOTED AS 'CDP' ON PLAN. THE BUILDER PROVIDES CAPACITY FOR DISPOSAL OF ROOF COLLECTED STORMWATER ONLY AND TAKES NO RESPONSIBILITY FOR OVERFLOW OR DAMAGE TO PROPERTY IF OWNER ADDS ADDITIONAL DISCHARGE LOADS TO EXISTING STANDARD PROVISIONS.

NOTE TO PLUMBER: ROOF WATER FROM COLLECTION AREAS TO BE DIVERTED TO WATER TANK. DISCHARGE TO STREET KERB. COLLECTION AREA = 179.71m<sup>2</sup>

STORMWATER OVERFLOW OTHER THAN THAT BEING DIRECTED TO WATER TANK(S) TO BE DIRECTED TO STREET KERB.



MJ1101529 (4500L) ABOVE GROUND WATER TANK 2900 x 1100 x 1560H ON 3000 x 1200 PAD  
PROVISION OF 100mm TURNED UP NON-CHARGED STORMWATER LINE FOR SURFACE WATER DRAINAGE. SURFACE WATER DRAINAGE TO BE COMPLETED BY OWNER AFTER HANDOVER

**WATER MANAGEMENT**  
Scale: 1:125

**PLUMBING LEGEND**

WATER PUMP IN ACC. WITH LOCAL WATER AUTHORITY REQUIREMENTS  
TANK CAPACITY TO BE MAINTAINED AT MINIMUM 10% CAPACITY

ALL RECY. WATER TO BE IN APPROVED COLOUR CODED PIPEWORK (PURPLE)

ALL DRAINAGE LINES ARE FOR ROOF WATER/WATER TANK DRAINAGE ONLY

- RECYCLED COLD WATER LINE
- - - TANK COLD WATER LINE
- - - WATER LINE TO MAIN SUPPLY
- CHARGED LINE TO WATER TANK
- WATER TANK OVERFLOW
- STORMWATER OVERFLOW
- WM WASHING MACHINE
- WC WATER CLOSET
- † YARD TAP

THIS PLAN ACCEPTED BY:

-----

PLEASE NOTE: NO VARIATIONS WILL BE ACCEPTED ON THIS PLAN AFTER SIGNING

SIGNATURE:

-----

DATE:

-----

© 2021 McDONALD JONES HOMES (ABN 82 003 687 232). THIS DRAWING IS AN ORIGINAL ARTISTIC WORK WITHIN THE MEANING OF THE COPYRIGHT ACT 1968 (CTH). McDONALD JONES HOMES IS THE OWNER OF COPYRIGHT IN THIS DRAWING. YOU HEREBY AGREE AND UNDERTAKE THAT YOU WILL NOT IN ANY WAY REPRODUCE, COPY, MODIFY, USE OR TAKE ADVANTAGE OF THE DRAWING TO BUILD A HOUSE BASED ON THIS PLAN (WHETHER IN WHOLE OR IN PART) WITHOUT THE PRIOR WRITTEN CONSENT OF McDONALD JONES HOMES.



SPECIFICATION:	STUART EVERITT
COPYRIGHT:	© 2021

REVISION	DRAWN
5 FACADE AMENDED	ALW 2021.08.11
6 INTERIOR DESIGN PCV	ENG 2021.10.12
7 AMENDED AS PER PCV010	PL1 2021.10.26
8 ADDITIONAL NOTES	PL1 2021.10.27

CLIENT:	MR. SANTOSH POUDEL & MRS. AMRITA POUDEL
ADDRESS:	9 GLEESON RISE, ORAN PARK NSW 2570
LOT / SECTION / DP:	6017 / 1 / 4005007
COUNCIL:	CAMDEN COUNCIL

HOUSE DESIGN:	SEASIDE RETREAT 16 ONE ELITE
FACADE DESIGN:	CUSTOM
SHEET TITLE:	WATER MANAGEMENT PLAN

HOUSE CODE:	H-SESCLAS13430
FACADE CODE:	F-GRTBATA01
SCALES:	1:125

DO NOT SCALE DRAWINGS. USE FIGURED DIMENSIONS ONLY. CHECK AND VERIFY DIMENSIONS AND LEVELS PRIOR TO THE COMMENCEMENT OF ANY WORK. ALL DISCREPANCIES TO BE REPORTED TO THE DRAFTING OFFICE.



**LEGEND:**

SELECTED FRONT SEMI ADVANCED TREE  
SELECTED REAR SEMI ADVANCED TREE  
GATE TO MATCH FENCING  
MASONRY LETTERBOX REFER TO NOTE 3 & IMAGE 1  
BIN STORE  
BRICK EDGING  
SIDE RETURN FENCING REFER TO NOTE 1 & IMAGE 2  
1.8m FENCING TO SIDE AND REAR BOUNDARIES  
Colorbond® in Woodland Grey® colour (or an equivalent product from another manufacturer)  
SELECTED AUSTRALIAN NATIVE, DROUGHT TOLERANT PLANTS  
TURF (SIR WALTER BUFFALO)  
PERMEABLE PEBBLE  
MULCH

LANDSCAPE PLAN HAS BEEN PREPARED IN ACCORDANCE WITH THE CATHERINE PARK ESTATE GUIDELINES - THE HOMESTEAD

LANDSCAPE PLAN HAS BEEN PREPARED IN ACCORDANCE WITH CAMDEN COUNCIL.

**LANDSCAPED AREA**

TOTAL SITE AREA:	703.56m <sup>2</sup>
TOTAL LANDSCAPE AREA: (EXCLUDES HARD SURFACES)	310.75m <sup>2</sup> 44.19%
MIN. REQUIRED:	30%



(A1) EASEMENT TO DRAIN WATER 1.5 WIDE  
(K) RESTRICTION ON THE USE OF LAND (0.7 WIDE)  
(KF) RESTRICTION ON THE USE OF LAND (0.5 WIDE)  
(V) POSITIVE COVENANT (No.8)

**PLANT SCHEDULE:**

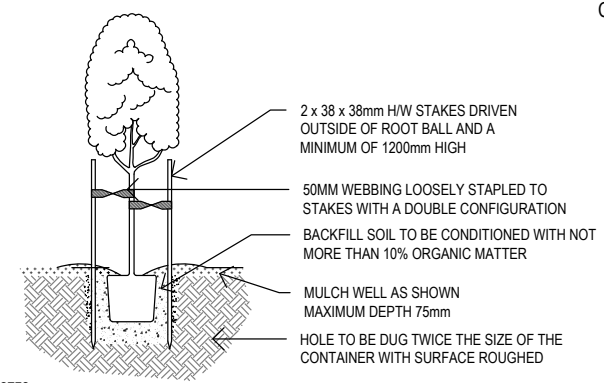
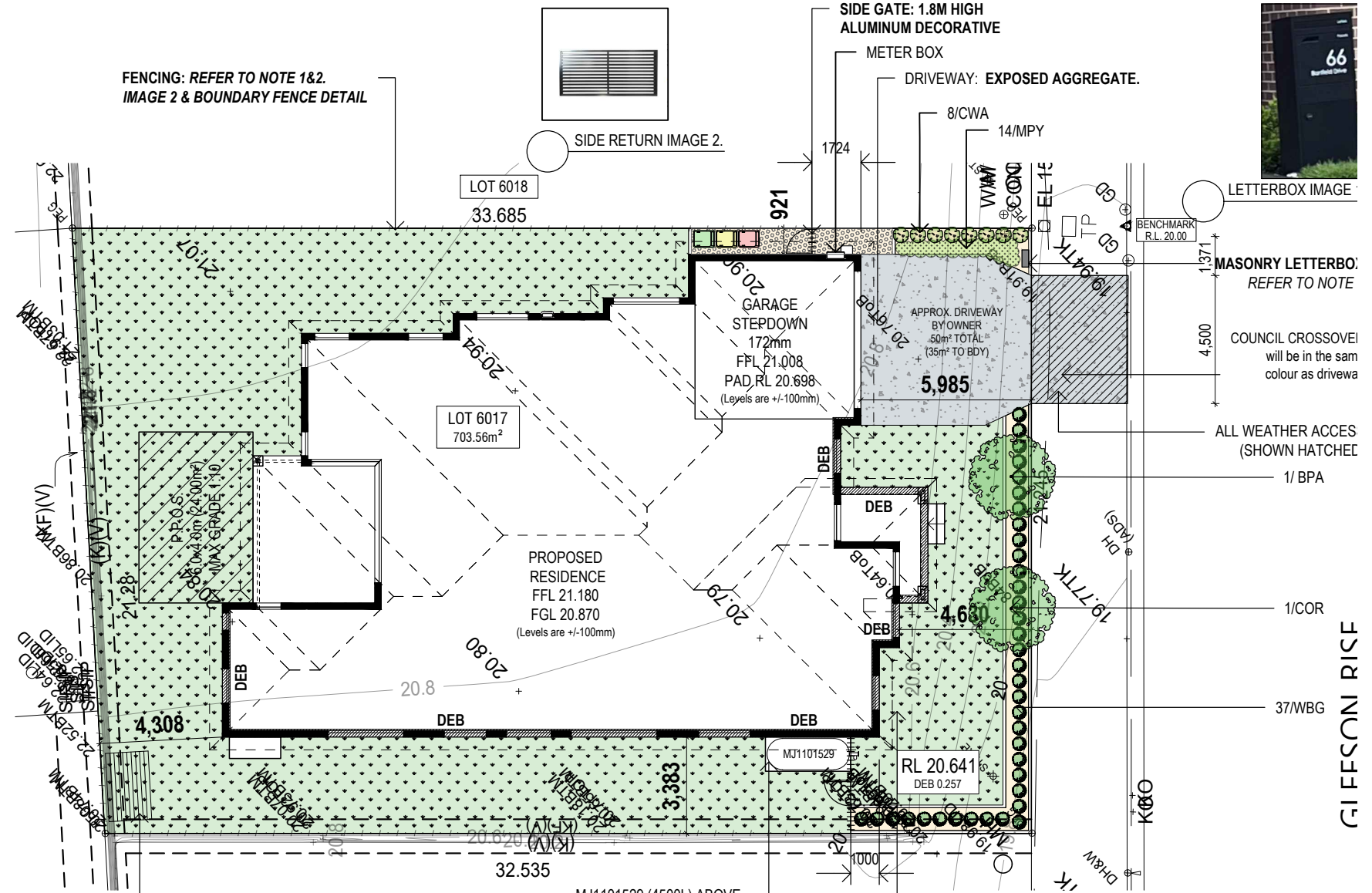
CODE	BOTANICAL NAME	COMMON NAME	No.	POT SIZE	MATURE HEIGHT
REES					
BPA	<i>Brachychiton populneus x acerifolius</i>	Bella Pink	1	50L	8m
COR	<i>Corymbia ficifolia</i>	Dwarf variety	1	50L	8m
HURBS					
CWA	<i>Callistemon 'White Anzac'</i>	Callistemon White Anzac	8	200mm	1.0m
WBG	<i>Westringia 'Blue Gem'</i>	Coastal rosemary	37	250mm	0.9m
ROUND COVERS & GRASSES					
MPY	<i>Myoporum parvifolium 'Yareena'</i>	Myoporum Yareena	14	150mm	0.2m
URF	<i>Stenotaphrum secundatum 'Sir Walter'</i>	Sir Walter Buffalo Turf	-	-	-

**MAINTENANCE PROCEDURES**

- LAWN TO BE FERTILISED TWICE A YEAR IN THE WARM MONTHS, MOWING WEEKLY IN SUMMER MONTHS AND FORTNIGHTLY OR MONTHLY AS REQUIRED IN THE WINTER MONTHS.
- PLANTS TO BE FERTILISED A MINIMUM OF TWICE A YEAR AT THE SAME TIME OF PRUNING, TO DO THIS USE A COMPLETE FERTILISER. KEEP MULCH CLEAR OF TREE TRUNK AREA. AFTER PLANT/SHURBS AND TREES ARE PLANTED CONTINUE TO WATER WELL ONCE A WEEK.
- PRUNE HEDGE PLANTS A MINIMUM OF 2 - 3 TIMES A YEAR, IN THE WARMER MONTHS. WAIT FOR AT LEAST 10MM OF NEW GROWTH BEFORE PRUNING AGAIN TO PROMOTE HEALTHY NEW GROWTH.

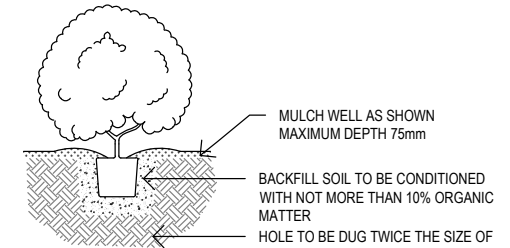
**NOTES:**

- SIDE & REAR BOUNDARY FENCING SHOULD BE COLORBOND METAL PANEL FENCING IN WOODLAND GREY. GATES LOCATED IN THE RETURN FENCING ARE TO BE CONSTRUCTED OF DECORATIVE STEEL, WROUGHT IRON, BRUSHWOOD OR DECORATIVE TIMBER.
- SIDE FENCING IS PERMITTED BETWEEN THE FRONT BOUNDARY AND THE FENCE RETURN (I.E. IN THE FRONT GARDEN). THIS FENCING IS TO BE NO HIGHER THAN 0.9M AND IS TO MEET THE REQUIREMENTS FOR FRONT FENCING AS PER SECTION 2.12 (II). IF THIS SIDE FENCING AND FRONT FENCING ARE BOTH USED, THE TWO ARE TO BE MATCHING IN STYLE
- THE LETTERBOX IS TO BE CONSTRUCTED OF EITHER: STONE MASONRY GLASS REINFORCED CONCRETE (GRC) THAT HAS THE APPEARANCE OF STONE OR MASONRY
- LETTERBOXES CONSTRUCTED FROM OTHER MATERIALS MAY BE ACCEPTED, SUBJECT TO APPROVAL FROM HARRINGTON ESTATES
- ALL LANDSCAPED AREAS TO HAVE A MINIMUM 1:100 FALL TOWARDS STORM WATER DRAINS. OR AWAY FROM THE BUILDING FOR POSSIBLE OVERLAND WATER DRAINAGE
- A TREE PROTECTION ZONE (TPZ) SHALL BE ESTABLISHED FOR THE DURATION OF ANY WORKS NEAR ANY EXISTING TREES, AS PER THE METHOD OUTLINED IN THE CURRENT AS4970-2009. PERMISSION FROM THE COUNCIL ARBORIST IS REQUIRED FOR ACTIVITIES THAT DO NOT COMPLY WITH THE CURRENT AUSTRALIAN STANDARDS.
- DRIVEWAY LAYOUT TO BE CONSTRUCTED FROM ARCHITECTURAL CONSTRUCTION DRAWINGS.
- RETAINING WALLS ALONG SIDE BOUNDARIES BETWEEN LOTS TO BE FINALISED ON SITE AFTER BENCHING.
- ALL RETAINING WALLS VISIBLE FROM THE STREET TO BE MASONRY WITH COLOURS MATCHING THOSE ON THE FRONT FACADE OF THE DWELLING.
- ALL IMPORTED SOIL TO GARDEN AREAS TO BE OF PREMIUM GARDEN MIX STANDARD AT 300MM DEPTH.
- TURF TO BE LAID ON A 150MM MINIMUM BASE OF 80% SAND 20% SOIL MIX. REFER TO DETAIL.
- ALL GARDEN AREAS TO BE COVERED WITH A MINIMUM OF 75MM OF 14MM PINE BARK MULCH.
- GARDEN EDGING IS TO BE INSTALLED BETWEEN ALL ADJOINING SOFT LANDSCAPE FINISHES. REFER TO DETAIL.



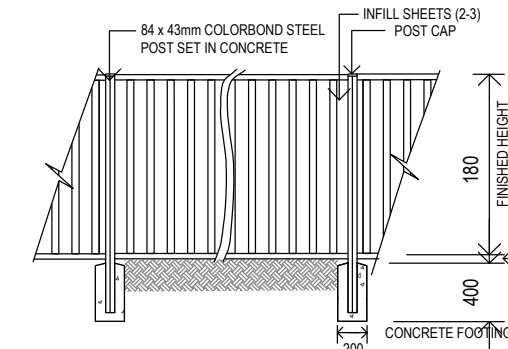
- NOTES:**
- AFTER PLANTING WATER IN PLANT WELL USING FOUR TIMES THE PLANT CONTAINER CAPACITY OF WATER.
  - FOR TREES 500mm AND ABOVE INSERT A 60mm DIA AG PIPE UNDER PLANT IN BACKFILL TO PROMOTE GOOD AERATION IN SOIL.
  - TREES SHALL NOT BE TIED UNLESS SUPPORT IS ESSENTIAL.

TYPICAL TREE PLANTING DETAIL SCALE: N.T.S.



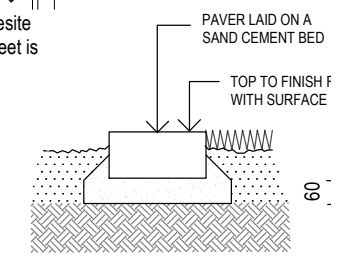
- NOTES:**
- AFTER PLANTING WATER IN PLANT WELL USING FOUR TIMES THE PLANT CONTAINER CAPACITY OF WATER.
  - FOR TREES 500mm AND ABOVE INSERT A 60mm DIA AG PIPE UNDER PLANT IN BACKFILL TO PROMOTE GOOD AERATION IN SOIL.

TYPICAL SHRUB PLANTING DETAIL SCALE: N.T.S. Tube, 150mm, 200mm, 250mm Pot Size

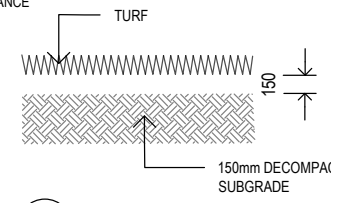


- NOTES:**
- COLORBOND STEEL FENCING. COLOR TO BE CB RIVERSAND (TO MATCH NEIGHBORS)
  - ALL FIXINGS TO BE GALVANISED
  - ALL GATES TO HAVE GALVANISED TRIP LATCHES FITTED

1.8M BOUNDARY FENCE DETAIL (COLORBOND) SCALE: N.T.S.



BRICK GARDEN EDGE DETAIL SCALE: N.T.S.



TURF DETAIL SCALE: N.T.S.

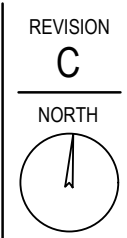
REV	ISSUE / DESCRIPTION	DATE	CHECKED
A	Initial design for DA	05.10.21	KR
B	Review	25.10.21	KR
C	Review	10.12.21	KR



**MYARD PTY LTD**  
ABN 83 602 735 777  
info@myard.com.au  
myard.com.au  
P 02 8801 1825  
Suite A9, 24-32 Lexington Drive  
Bella Vista NSW 2153  
This drawing is the copyright property of Myard. No part shall be copied or otherwise used without the authors prior written consent.  
Drawing was created using colour and may appear incorrect if reproduced in grayscale or black and white.

**GENERAL NOTES:**  
Prior to being used for construction, the Principal Contractor must ensure that they are in possession of a Construction Certificate and all other required Council approvals. All works are to comply with B.C.A. Statutory Authorities and relevant Australian Standards. Contractors must verify all dimensions on site before commencing fabrication or preparation of workshop drawings, and verify all errors and omissions with the Architect. Use figured dimensions only. Do not scale from drawings. Position of all services on site to be confirmed prior to commencement of construction.  
PLAN DRAWINGS PREPARED FOR DEVELOPMENT APPLICATION ONLY. PLAN IS NOT TO BE USED FOR CONSTRUCTION PURPOSES

SCALE: 1:200@A3  
DRAWING NO. LP-21202  
CLIENT NO: 606258  
COUNCIL: CAMDEN  
DRAWN: AVS  
PAGE NO: 1/1



REVISION C  
DRAWING TITLE: DA LANDSCAPE PLAN  
CLIENT: MCDONALD JONES HOMES  
ADDRESS: LOT 6017, DP 1235007, NO.9 GLEESON RISE, ORAN PARK NSW 2570